21

# SEASON AND CROP REPORT

# OF

# TAMIL NADU

## FOR THE

## AGRICULTURAL YEAR 1995-96

## FASLI 1405

PRICE : Rs. 164

DIRECTORATE OF ECONOMICS AND STATISTICS
CHENNAI - 600 006

# PREFACE

"The season and Crop Report of Tamil Nadu" is the prime annual publication on Agricultural Statistics of the state published by the Directorate of Economics and Statistics, Tamil Nadu. This report for fasli year 1405 (1995-96) contains data on Rainfall, Land Use, Area, Production. Yield of crops and other allied Agricultural Statistics of the State.

The report consists of three parts. Part I highlights the behaviour of monsoon, land use, irrigation, cropping pattern, yield rates, production of major crops and agricultural wages, Part II Consists of Summary tables and Part III Consists of Detailed Tables.

The daily rainfall data furnished by the District Collectors and the Indian Meteorological Department forms the basis for the district and the state average rainfall tables. Details of land utilisation, irrigation and crops sown as received from the District Collectors and the same are compiled and presented in this report. Village Accounts maintained by the Village Administrative Officers form the basis for these information.

The results of the Crop Estimation Surveys conducted by this Directorate utilising the services of the officials of Agriculture and Horticulture Departments for the Primary work are used for estimating the production of many food and non-food crops. Production of certain crops like Chillies, Turmeric, Tapioca, Coconut, etc., have been estimated by conducting crop estimation surveys on these crops directly by the Directorate. Data on wholesale and retail prices and agricultural wages are also collected through the field staff of this Directorate.

The efforts put forth by the staff Thirumathi. V.Vasantha, Statistical Inspector and Selvi.C.Thilagavathi, Assistant Statistical Investigator in the preparation of tables and report under the guidence of Thiru.A.S.Mohamed Nayeem, Assistant Director and Thiru.R.Singaravelu Deputy Director are appreciable and also the other officers and staff who contributed in preparing the report deserves appreciation.

The Agricultural Statistics furnished in this report would benefit the policy makers, programme implementors, agricultural scientists and others interested in agricultural statistics.

Suggestions for improvement of this publication are welcome.

R.Baskaran
Director
Directorate of Economics and Statistics

Chennai-6
Dated 2.7.1997.

# 1.RAINFALL

## 1.1 RAINFALL AND SEASONAL CONDITIONS:

Tamil Nadu received a total rainfall of 668.3 m.m during the year 1995-96 which was less by 27.6% to the normal rainfall of 923.1 m.m. The South-West monsoon Contributed 52.0% of the annual rainfall whereas the North-East monsoon contributed 37.15% of the annual rainfall.

## 1.2. SOUTH-WEST MONSOON (PERIOD: JUNE 1995 TO SEPTEMBER 1995)

The total rainfall of south-west monsoon period was 347.5 m.m. This was actually 12.7% higher than the normal rainfall of 308.4 m.m. The distribution of rainfall in this season was excess in Chennai , Chengalpattu M.G.R, South Arcot Vallalar, North Arcot Ambedhkar, Thiruvannamalai Sambuvarayar, Salem , Dharmapuri and Dindigul Anna Districts. It was normal in Villupuram Ramasamy Padayachiyar, Periyar, Tiruchirapalli, Thanjavur, Nagappattinam Quaid-e-Milleth, Madurai, Kamarajar, Pasumpon Muthuramalinga Thevar, Tirunelveli Kattabomman, Chidambaranar and the Nilgiris Districts. In the remaning districts it was deficient.

## 1.3 NORTH-EAST MONSOON (PERIOD : OCTOBER 95 TO DECEMBER 95)

The rainfall in North-East Monsoon generally influenced greatly by the formation and movements of cyclone and depressions. But during 1995 the state received only 248.3 m.m. rainfall in this season which was 43.2% lesser than the normal rainfall of 436.8 m.m. The data reveals that the rainfall during this season was scanty in Villupuram Ramasamy Padayachiyar, Thiruvannamalai Sambuvarayar and Chidambaranar districts. Except in Salem and Kanniyakumari Districts the rainfall was normal and the same was deficient in remaining districts.

## 1.4 WINTER PERIOD (JANUARY 1996 AND FEBRUARY 1996)

Against the normal rainfall of 41.8 m.m. the State received 10.5 m.m. of rainfall which was 74.9% lesser than the normal rainfall.

## 1.5 HOT WEATHER PERIOD (MARCH 1996 TO MAY 1996)

The State's rainfall of this season was 115.2 m.m. which was 15.4% lesser than the normal rainfall of 136.1 m.m. Except Dharmapuri district all the districts have received either normal or deficit rainfall during the season.

# TABLE-1

## LEVEL OF RAINFALL ACCORDING TO SEASONS

| Season | Total No. of Districts | NUMBER OF DISTRICTS ACCORDING TO LEVEL OF RECEIPT OF RAINFALL | | | | | | | | | |
|---|---|---|---|---|---|---|---|---|---|---|---|
| | | Excess | | Normal | | Deficient | | Scanty | | No rain | |
| | | 95-96 | 94-95 | 95-96 | 94-95 | 95-96 | 94-95 | 95-96 | 94-95 | 95-96 | 94-95 |
| South-west monsoon | 23/22 | 8 | - | 11 | 8 | 4 | 12 | - | 2 | - | - |
| North-east monsoon | 23/22 | - | 6 | 1 | 15 | 19 | 1 | 3 | - | - | - |
| Winter period | 23/22 | - | 3 | [illegible] | 2 | 6 | 9 | 10 | 8 | 5 | - |
| Hot weather period | 23/22 | 1 | 15 | 9 | 6 | 13 | 1 | - | - | - | - |
| Annual | 23/22 | - | 3 | 10 | 17 | 13 | 2 | - | - | - | - |

LEVELS : Excess : +20% and above

Normal : 19.9% to +19.9%

Deficient : 20% to -59.9%

Scanty : 60% to -99.9%

No rain : 100%

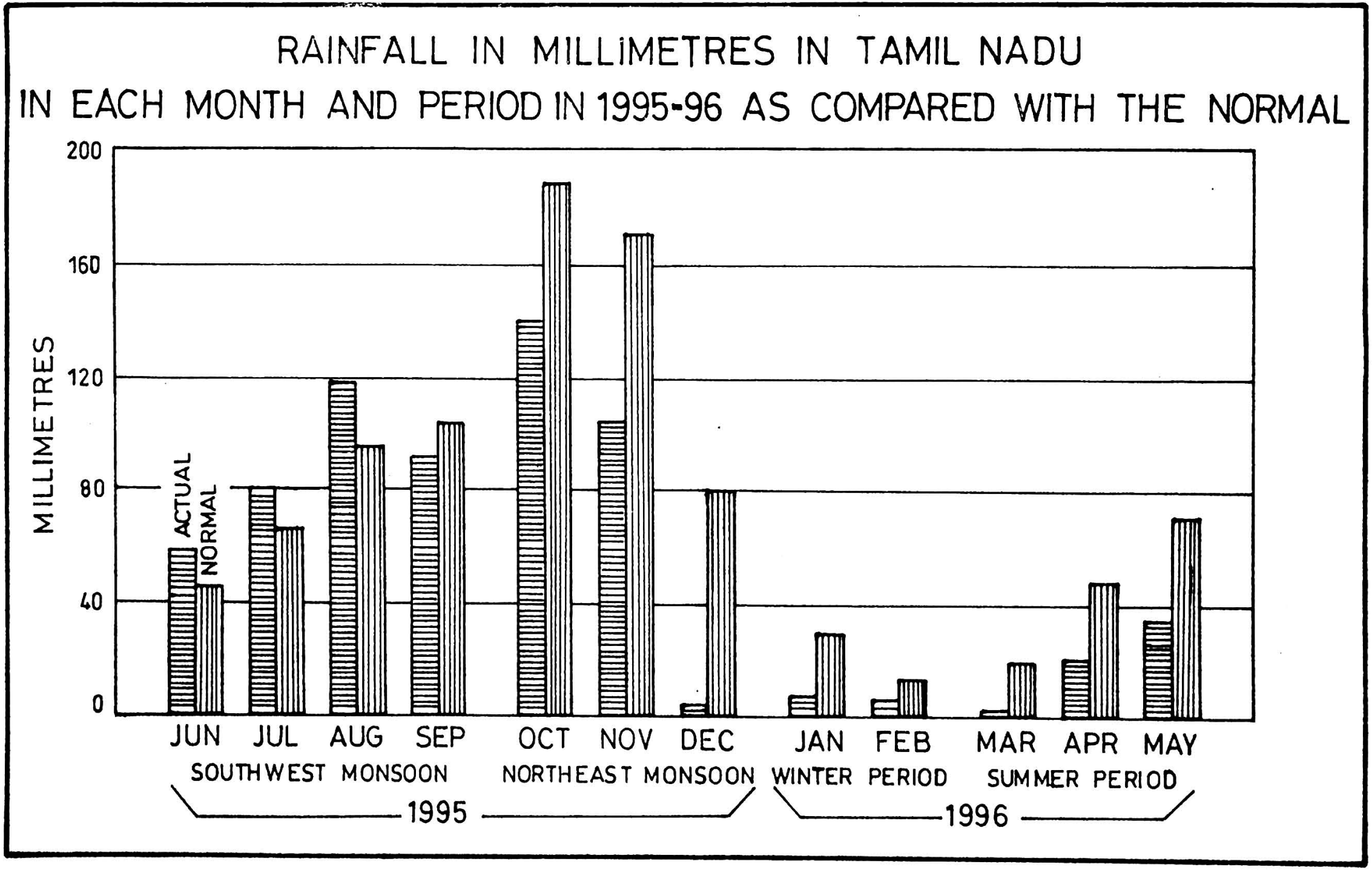
RAINFALL IN MILLIMETRES IN TAMIL NADU
IN EACH MONTH AND PERIOD IN 1995-96 AS COMPARED WITH THE NORMAL
MILLIMETRES
200
160
120
80
40
0
ACTUAL
NORMAL
JUN
JUL
AUG
SEP
OCT
NOV
DEC
JAN
FEB
MAR
APR
MAY
SOUTHWEST MONSOON
NORTHEAST MONSOON
WINTER PERIOD
SUMMER PERIOD
1995
1996

## 2. LAND UTILISATION:

2.1. The Geographical area of the state is 1,30,04,443 hectares classified according to different types of land use during 1995-96 compared to 1994-95 is presented in the following table.

### TABLE 2 : LAND UTILISATION OF 1995-96 AS COMPARED TO 1994-95.

| Sl.No. | Catagory | 1995-96 | | 1994-95 | |
|---|---|---|---|---|---|
| | | Area in hectares | % to the total Geographical area | Area in hectares | % to the total geographical area |
| 1 | 2 | 3 | 4 | 5 | 6 |
| 1. | Forests | 2143316 | 16.4 | 2143988 | 16.5 |
| 2. | Barren and un-culturable land | 490226 | 3.8 | 498059 | 3.8 |
| 3. | Land put to non-agricultural uses | 1911728 | 14.7 | 1894766 | 14.6 |
| 4. | Culturable waste | 347490 | 2.7 | 303453 | 2.3 |
| 5. | Permanent pastures and other grazing lands | 125436 | 1.0 | 124325 | 1.0 |
| 6. | Land under misc. tree crops and groves not included in the net area sown | 221158 | 1.7 | 218765 | 1.7 |
| 7. | Current fallow | 1293314 | 9.9 | 1001402 | 7.7 |
| 8. | Other fallow | 1130010 | 8.7 | 1029887 | 7.9 |
| 9. | Net Area sown | 5341765 | 41.1 | 5789798 | 44.5 |
| 10. | Total Geographical area | 13004443 | 100.0 | 13004443 | 100.0 |
| 11. | Gross area sown | 6267089 | 48.2 | 7025988 | 54.0 |
| 12. | Area sown more than once | 925324 | 7.1 | 1236190 | 9.5 |

2.2 During the year under report, net area sown and area sown more than once have declined resulting in a decrease in gross cropped area as compared to 1994-95. This decline has been compansated by an increase in the area under "Current fallow" and "other fallow".

In order to study the variability of the land use pattern within each district, the percentage of area occupied by each of these categories have been workedout and districtwise details are given in Table 3.

**TABLE - 3.**

**DISTRICTWISE PERCENTAGE DISTRIBUTION OF LAND USE IN 1995-96**

| Sl. No. | District | Forests | Barren and Un-culturable land | Land put to Non-Agricultural uses | cultivable waste | permanent pastures and other grazing lands |
|---|---|---|---|---|---|---|
| 1. | Madras | 1.8 | -- | 98.2 | -- | -- |
| 2. | Chenngalpattu MGR | 5.5 | 3.2 | 28.5 | 2.3 | 3.6 |
| 3. | South Arcot Vallalar | 0.4 | 4.0 | 12.6 | 2.3 | 0.2 |
| 4. | Villupuram R.P | 9.9 | 9.6 | 14.6 | 1.7 | 0.6 |
| 5. | North Arcot Ambedhar | 27.2 | 4.5 | 13.9 | 1.1 | 0.6 |
| 6. | Tiruvannamalai Sambuvarayar | 24.3 | 3.3 | 14.4 | 1.8 | 0.6 |
| 7. | Salem | 20.4 | 7.7 | 8.8 | 1.5 | 1.5 |
| 8. | Dharmapuri | 38.0 | 4.6 | 5.1 | 1.5 | 1.4 |
| 9. | Coimbatore | 21.2 | 1.4 | 11.5 | 0.3 | 0.2 |
| 10. | Periyar | 28.0 | 0.9 | 9.0 | 0.1 | 0.1 |
| 11. | Tiruchirapalli | 6.2 | 2.7 | 14.9 | 0.8 | 1.6 |
| 12. | Pudukkottai | 5.2 | 2.1 | 27.2 | 2.5 | 1.1 |
| 13. | Thanjavur | 1.0 | 0.6 | 22.2 | 3.1 | 0.5 |
| 14. | Nagai Quaid-e-Milleth | 1.5 | 7.4 | 17.3 | 1.9 | 0.4 |
| 15. | Madurai | 23.3 | 4.0 | 12.6 | 1.3 | 0.1 |
| 16. | Dindigul Anna | 22.2 | 5.8 | 10.3 | 1.3 | 1.1 |
| 17. | Ramanathapuram | 1.1 | 1.2 | 20.1 | 1.3 | 0.1 |
| 18. | Kamarajar | 7.9 | 1.0 | 15.6 | 1.6 | 0.2 |
| 19. | Pasumpon Muthuramalinga Thevar | 5.4 | 1.0 | 26.9 | 4.1 | 0.3 |
| 20. | Tirunelveli Kattabomman | 17.9 | 4.0 | 14.6 | 10.5 | 1.4 |
| 21. | Chidambaranar | 2.4 | 4.3 | 15.4 | 4.2 | 1.1 |
| 22. | The Nilgiris | 56.4 | 1.1 | 3.3 | 1.2 | 1.8 |
| 23. | Kanniyakaumari | 29.5 | 2.0 | 14.6 | 0.1 | 0.0 |
|  | STATE | 16.4 | 3.8 | 14.7 | 2.7 | 1.0 |

**Table 3 Contd.**

| Sl.No. | District | Land under miscellaneous Tree crops & groves | Current fallow | Other fallow | Net area sown | Total |
|---|---|---|---|---|---|---|
| 1. | Madras | -- | -- | -- | -- | 100.0 |
| 2. | Chenngalpattu MGR | 2.3 | 2.0 | 14.4 | 38.2 | 100.0 |
| 3. | South Arcot Vallalar | 5.2 | 8.7 | 3.2 | 63.3 | 100.0 |
| 4. | Villupuram R.P | 1.7 | 11.9 | 3.2 | 46.8 | 100.0 |
| 5. | North Arcot Ambedhkar | 0.3 | 7.1 | 6.0 | 39.3 | 100.0 |
| 6. | Tiruvannamalai Sambuvèraiyar | 1.4 | 11.9 | 3.0 | 39.3 | 100.0 |
| 7. | Salem | 0.8 | 1.5 | 1.2 | 56.6 | 100.0 |
| 8. | Dharmapuri | 0.9 | 4.8 | 1.1 | 42.6 | 100.0 |
| 9. | Coimbatore | 0.6 | 21.3 | 1.7 | 41.8 | 100.0 |
| 10. | Periyar | 0.1 | 19.9 | 7.2 | 34.7 | 100.0 |
| 11. | Tiruchirapalli | 1.2 | 6.9 | 14.6 | 43.9 | 100.0 |
| 12. | Pudukkottai | 4.0 | 23.2 | 8.9 | 25.8 | 100.0 |
| 13. | Thanjavur | 2.0 | 3.1 | 10.0 | 57.5 | 100.0 |
| 14. | Nagai Quaid-e-Milleth | 2.9 | 2.7 | 3.4 | 62.5 | 100.0 |
| 15. | Madurai | 0.3 | 12.8 | 7.3 | 38.2 | 100.0 |
| 16. | Dindigul Anna | 1.1 | 13.3 | 7.9 | 37.0 | 100.0 |
| 17. | Ramanathapuram | 4.5 | 4.5 | 23.7 | 43.5 | 100.0 |
| 18. | Kamarajar | 0.6 | 18.5 | 21.7 | 32.9 | 100.0 |
| 19. | Pasumpon Muthuramalinga Thevar | 2.3 | 13.4 | 20.7 | 25.9 | 100.0 |
| 20. | Tirunelveli Kattabomman | 1.4 | 6.7 | 22.7 | 20.8 | 100.0 |
| 21. | Chidambaranar | 7.9 | 16.5 | 9.3 | 38.9 | 100.0 |
| 22. | The Nilgiris | 0.9 | 4.6 | 2.6 | 28.1 | 100.0 |
| 23. | Kanniyakaumari | 0.3 | 0.3 | 1.3 | 51.9 | 100.0 |
|  | STATE | 1.7 | 9.9 | 8.7 | 41.1 | 100.0 |

2.3 The distribution of land use in the various districts of the State is discussed below:

## 2.3.1 FORESTS:

Dharmapuri district with an extent of 3,66,226 hectares under forests ranked first in its contribution to the forest area of the State. This Works out to17.1 of the states Total forest area. Though the contribution of the Nilgiris district was a single digited 6.7%, 56.4% of its geographical area was under forest cover. South Arcot Vallalar district, has the lowest forest coverage of meagre 0.4% of its geographical area. Dharmapuri, Periyar, Salem, North Arcot Ambedhkar, Coimbatore, Madurai, Tiruvannamalai Sambuvarayar, The Nilgiris, Dindigul Anna and Tirunelveli Kattabomman districts cover 84.1% of the total area of the state under this category.

## 2.3.2 BARREN AND UNCULTURABLE LAND:

Land in which cultivation is not possible like mountains, deserts, hills, etc., is classified as barren and un-culturable land. An extent of 490226 hectares of land was covered by barren and un-culturable land which represent 3.8% of the total geographical area of the state. Villupuram Ramasamy Padayatchiar district alone accounted for 14.2% of the state's barren and un-culturable land with 9.6% of its geographical area under this category. The area under this category is very megre in Thanjavur district.

## 2.3.3 LAND PUT TO NON-AGRICULTURAL USES:

Lands occupied by buildings, pathways, roads, canals and land put to uses other than agricultural purposes are brought under this category. Chengalpattu M.G.R. district ranked firs with its contribution of 223795 hectares towards this category with 11.7% of the area of the overall land put to non-agricultural uses in the State.

Area under this classification was 19,11,728 hectares which accounts 14.7 % of the state's geographical area. The extent under this category had increased by 16962 hectares during the year under report as compared to 1994-95 and land put to non-agricultural uses was the highest in Madras district with 98.2% of its geographical area.

## 2.3.4 CULTURABLE WASTE:

All lands available for cultivation, whether not taken up for cultivation or taken up for cultivation once but not cultivated during the current year and continuously for the last five years or more in succession for one reason or the other are classified as cultivable waste.

# CLASSIFICATION OF AREA IN TAMILNADU ( 1995-96 )

PERCENTAGE

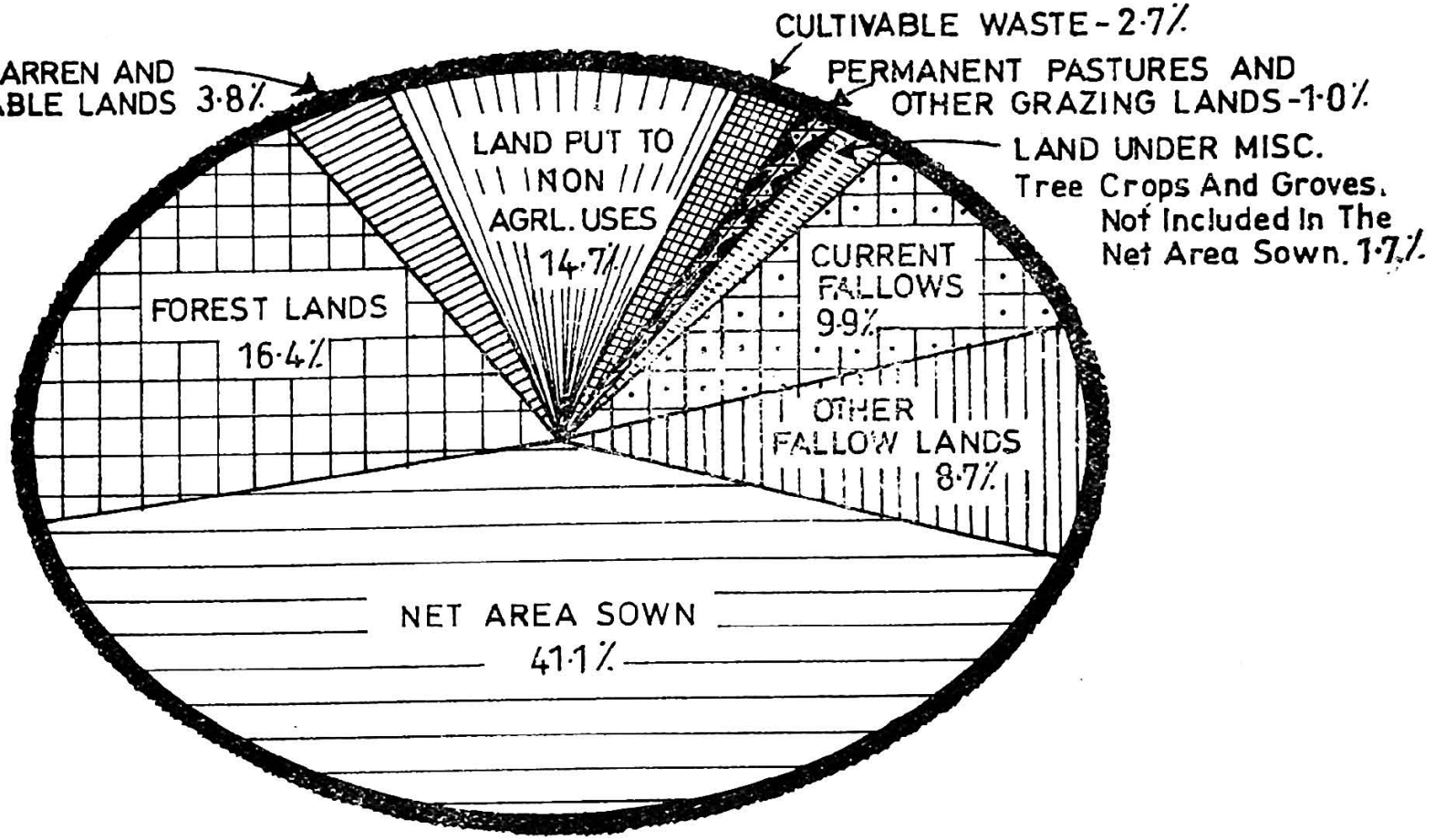


130·2 LAKH HECTARES

The total area under culturable waste was 347490 hectares or 2.7% of total geographical area of the state. Tiruchirapalli and Tirunelveli Kattabomman districts accounted for nearly half of the area under this catagory.

## 2.3.5 PERMANENT PASTURES AND OTHER GRAZING LANDS:

All grazing lands, whether they are permanent pastures or meadows are considered as permanent pastures or other grazing lands according to their nature.

An extent of 125436 hectares or 1.0% of the geographical area falls under this category. The extent under this category was the highest in Chengalpattu M.G.R district with 3.6% of its geographical area sharing of 22.4% of the state's area under this category.

## 2.3.6 LAND UNDER MISCELLANEOUS TREE CROPS AND GROVES NOT INCLUDED IN THE NET AREA SOWN.

Lands under casuarina trees, thatching grasses, bamboo bushes and other groves for fuel, etc., which are not included under orchards are classified under this category. The extent was 221158 hectares or 1.7% of the geographical area of the state. Chidambaranar district with 7.9% of its geographical area under this classification and ranked first contributing 16.3% of the total area of the state under this category.

## 2.3.7 CURRENT FALLOW:

Cultivable lands which are kept fallow during the entire period under review are known as current fallow.

The area under current fallow during the year 1995-96 constituted 9.9% of geographical area of the state with an extent of 12,93,314 hectares as against 10,01,402 hectares as compared to the previous year. The extent was the highest in pudukkottai district with 23.2% of its geographical area. Periyar and Coimbatore districts together accounted for 25% of the total area of the state under this category.

## 2.38 OTHER FALLOW LANDS:

All lands which are taken up for cultivation but are temporarily put off cultivation for a period not less than one year and not more than five years are treated as other fallow lands.

An extent of 1130010 hectares, which was 8.7% of the total geographical area had been recorded under this category as against 1029887 hectares during the previous year. There was 9.7% increase under this category of land as compared to the previous year. This land was the highest in Ramanathapuram with 23.7% of its geographical area and Tiruchirapalli district ranked first with an extent of 14.2% of the total area of the state under this category followed by Tirunelveli Kattabomman with 13.7%

## 2.3.9 NET AREA SOWN:

Net area sown represents the area sown with crops during the year only once. Out of the 13004443 hectares of geographical area 5341765 hectares of land constituting 41.1% was the net area sown with various crops during the year 1995-96.

In this category Salem district contribution was 9.2% followed by Tiruchirapalli with 9.0% and Dharmapuri with 7.7% of the total net area sown in the state. South Arcot district ranked first in contributing 63.3% of its geographical area towards this category followed by Nagapattinam Quaid-e-Milleth with 62.5%, Thanjavur with 57.5% Salem with 56.6% followed by Kanniyakumari district with 51.9% respectively.

The percentage of net area sown in each district to the respective geographical area and the percentage share of each district to the total net area sown in the state are shown in the following table.

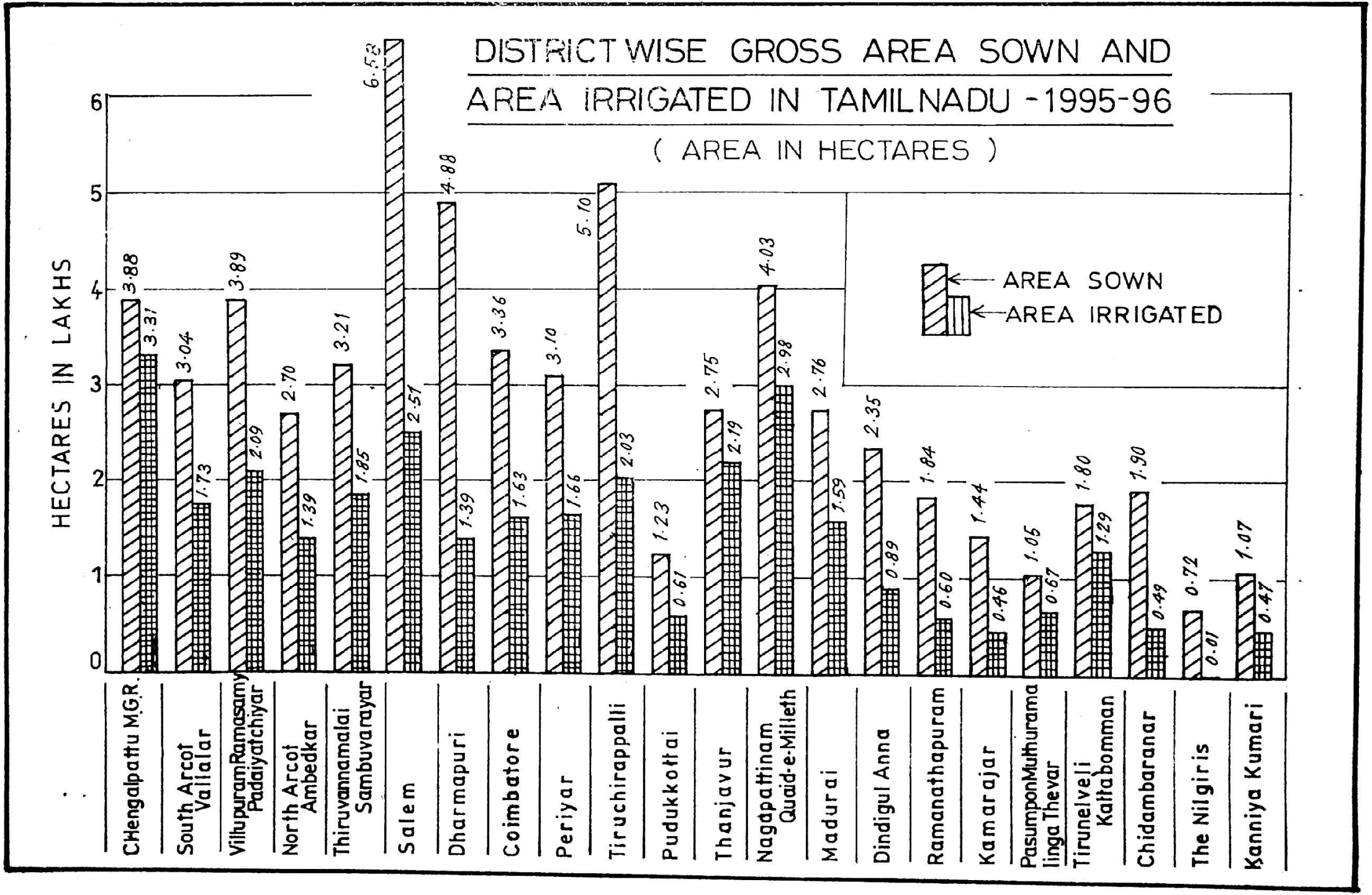
DISTRICT WISE GROSS AREA SOWN AND
AREA IRRIGATED IN TAMILNADU - 1995-96
( AREA IN HECTARES )
AREA SOWN
AREA IRRIGATED
HECTARES IN LAKHS
0
1
2
3
4
5
6
CHengalpattu M.G.R. 3.88 3.31
South Arcot Vallalar 3.04 1.73
Villupuram Ramasamy Padaiyatchiyar 3.89 2.09
North Arcot Ambedkar 2.70 1.39
Thiruvannamalai Sambuvarayar 3.21 1.85
Salem 6.58 2.51
Dharmapuri 4.88 1.39
Coimbatore 3.36 1.63
Periyar 3.10 1.66
Tiruchirappalli 5.10 2.03
Pudukkottai 1.23 0.61
Thanjavur 2.75 2.19
Nagapattinam Quaid-e-Milleth 4.03 2.98
Madurai 2.76 1.59
Dindigul Anna 2.35 0.89
Ramanathapuram 1.84 0.60
Kamarajar 1.44 0.46
Pasumpon Muthuramalinga Thevar 1.05 0.67
Tirunelveli Kattabomman 1.80 1.29
Chidambaranar 1.90 0.49
The Nilgiris 0.72 0.01
Kanniya Kumari 1.07 0.47

## TABLE - 4.

## CONTRIBUTION OF NET AREA SOWN BY EACH DISTRICT.

| Sl.No. | District | Area in hectares | Percentage of net area sown to | |
|---|---|---|---|---|
| | | | Geographical area of the district | Total net area sown in the state |
| 1. | 2. | 3. | 4. | 5. |
| 1. | Chengalpattu MGR | 300492 | 38.2 | 5.6 |
| 2. | South Arcot Vallalar | 233046 | 63.3 | 4.4 |
| 3. | Villupuram Ramasamy Padayachiyar | 338230 | 46.8 | 6.3 |
| 4. | North Arcot Ambethkar | 232536 | 39.3 | 4.4 |
| 5. | Thiruvannamalai sambuvarayar | 248428 | 39.3 | 4.7 |
| 6. | Salem | 488744 | 56.6 | 9.2 |
| 7. | Dharmapuri | 411357 | 42.6 | 7.7 |
| 8. | Coimbatore | 312305 | 41.8 | 5.8 |
| 9. | Periyar | 283727 | 34.7 | 5.3 |
| 10. | Tiruchirapalli | 482694 | 43.9 | 9.0 |
| 11. | Pudukkottai | 120445 | 25.8 | 2.3 |
| 12. | Thanjavur | 206902 | 57.5 | 3.9 |
| 13. | Nagai Q.M. | 288266 | 62.5 | 5.4 |
| 14. | Madurai | 253111 | 38.2 | 4.7 |
| 15. | Dindigul Anna | 231967 | 37.0 | 4.3 |
| 16. | Ramanathapuram | 184163 | 43.5 | 3.4 |
| 17. | Kamarajar | 141615 | 32.9 | 2.7 |
| 18. | Pasumpon Muthuramalinga Thevar | 104767 | 25.9 | 2.0 |
| 19. | Tirunelveli Kattabomman | 141983 | 20.8 | 2.7 |
| 20. | Chidambaranar | 178718 | 38.9 | 3.3 |
| 21. | The Nilgiris | 71526 | 28.1 | 1.3 |
| 22. | Kanniyakumari | 86743 | 51.9 | 1.6 |
| | STATE | 5341765 | 41.1 | 100.0 |

2.4 The intensity of cropping (ratio of gross area sown to net area sown) was 1.17 in 1995-96. The ratio was the lowest with 1.00 in the Nilgiris, Pasumpon Muthuramalinga Thevar and Ramanathapuram districts. The ratio was 1.01, 1.02 and 1.03 in Dindigul Anna, Kamarajar and Pudukkottai districts respectively. The ratio was 1.06 in Chidambaranar and Tiruchirapalli districts 1.08 in Coimbatore, 1.09 in Periyar and Madurai districts. The ratio was 1.15 in Villupuram Ramasamy Padayachiyar, 1.16 in North Arcot Ambethkar, 1.19 in Dharmapuri, 1.23 in Kanniyakumari, 1.27 in Tirunelveli, 1.29 in Thiruvannamalai Sambuvarayar and Chengalpattu M.G.R. districts. The ratio was 1.30 in South Arcot Vallalar, 1.33 in Thanjavur, 1.35 in Salem and 1.40 in Nagappattinam Quaid-e-Milleth districts.

2.5 Gross area sown during 1995-96 was 6267089 hectares as against 7025988 hectares in 1994-95 recording a fall of 10.8%.

The area sown more than once during the year 1995-96 has declined from 1236190 hectares to 925324 hectares as compared to 1994-95 recording a fall of 25.1%. The area sown more than once was 17.3% to the net area sown in the State during 1995-96.

## 3.IRRIGATION

### 3.1 AREA IRRIGATED

The net area irrigated by different sources of irrigation during 1995-96 was 2624540 hectares as against 2902106 hectares in 1994-95 showing a decline of 9.6 % over previous year. The main reason for this decrease was failure of north-east monsoon rains. The net area irrigated in 1995-96 constituted 49.13% to the net area sown to the state as a whole. The highest percentage of the net area irrigated to the net area sown was recorded in Nagapattinam Quaid-e-Milleth district with 88.80% whereas the lowest percentage was recorded in the Nilgiris district with 0.84%

### 3.2 SOURCES OF WATER SUPPLY:

Water is an important determinant of production of crops in agricultural sector. Intensive and extensive cultivation of land depends mainly on the availability of water. Medium and minor irrigation schemes are implemented in the State for augmenting the water supply for agriculture. The various sources of irrigation are canals, tanks, tube-wells, ordinary wells, springs and channels. The following table shows the area irrigated by various sources compared with 1994-95.

# SOURCE-WISE IRRIGATED AREA IN TAMIL NADU
## 1995-96

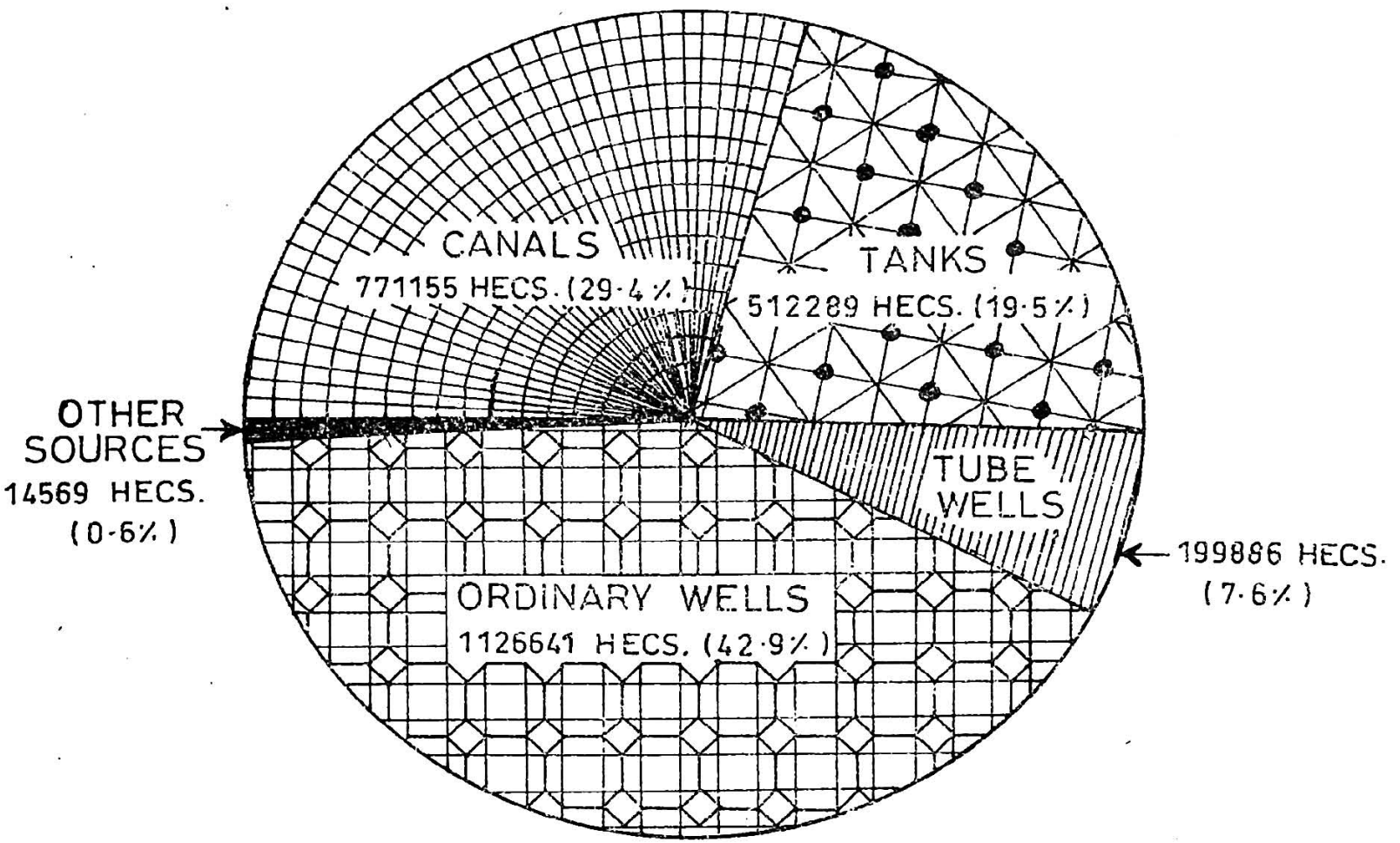

## TABLE - 5

## DISTRIBUTION OF NET AREA IRRIGATED BY DIFFERENT SOURCES

| Sl.No. | Sources | Net area irrigated (in hectares) | | Percentage to the total net area irrigated | |
|---|---|---|---|---|---|
| | | 1995-96 | 1994-95 | 1995-96 | 1994-95 |
| 1. | 2 | 3 | 4 | 5 | 6 |
| 1. | Canals | 771155 | 844368 | 29.4 | 29.1 |
| 2. | Tanks | 512289 | 674296 | 19.5 | 23.2 |
| 3. | Tube-wells | 199886 | 184633 | 7.6 | 6.4 |
| 4. | Ordinary wells | 1126641 | 1184683 | 42.9 | 40.8 |
| 5. | Others | 14569 | 15281 | 0.6 | 0.5 |
| | Total | 2624540 | 2903261 | 100.0 | 100.0 |
| 6. | Area irrigated more than once | 558550 | 685441 | 21.3 | 23.6 |
| 7. | Gross area irrigated | 3183090 | 3587547 | - | - |

### 3.2.1 CANALS:

Canals which take off from the rivers were the second most important source of irrigation in the state next only to wells. The net area irrigated by canals during the year under review was 771155 hectares recording a decrease of 73213 hectares or 8.7 % over previous year. Among the districts the net area irrigated by canals was highest in Nagapattinam Quaid-e-Milleth with 32.4% followed by Thanjavur with 20.85% of the total net area irrigated by canals in the state. This is mainly due to the cauvery river which benefits both these districts mostly.

### 3.2.2. TANKS:

Tanks consist of a number of minor tanks ted partly from their independent catchment areas and partly from the diversion of river water and jungle streams. The net area irrigated by tanks during 1995-96 was 512289 hectares as against 674296 hectares in 1994-95 recording a fall of 24.0% over previous year. The extent of area irrigated by the tanks during the year was the highest in Chengalpattu M.G.R district with 21.4% followed by Pasumpon Muthuramalinga Thevar district with 11.1% and Ramanathapuram district with 10.2% of the total net area irrigated by tanks.

### 3.2.3 WELLS:

Wells including tubewells continued to be the principal source of irrigation. The net area irrigated by wells and tube wells was 1326527 hectares in 1995-96 showing a decrease of 42789 hectares or 3.1% over the previous year. The net area irrigated by wells during 1995-96 was the highest in Salem district with 12.1% to the total net area irrigated by the wells in the state followed by Villupuram Ramasamy Padayatchiyar district with 10.4% and Chengalpattu M.G.R district with 10.1%.

## 3.3 GROSS AREA IRRIGATED:

Gross area irrigated by all sources during 1995-96 was 3183090 hectares as compared to 3587547 hectares during 1994-95 showing a fall of 11.3%. The gross area irrigated by canals, tanks and wells declined by 13.6%, 23.3% and 4.6% respectively.

## 3.4 IRRIGATION INTENSITY:

The irrigation intensity which is the ratio of gross area irrigated and net area irrigated was 1.2 for the state in 1995-96.

The ratio was significantly high in Kanniyakumari, Tiruvannamalai Sambuvarayar, Salem, Chengalpattu M.G.R, Tirunelveli Kattabomman, North Arcot Ambedhkar, South Arcot Vallalar and Thanjavur districts.

**TABLE - 6**

**DISTRICT WISE PERCENTAGE DISTRIBUTION OF AREA IRRIGATED BY DIFFERENT SOURCES**

| Sl.No. | District | CANALS<br>% to the total net area irrigated by canals in STATE | DISTRICT |
|---|---|---|---|
| 1. | Chengallpattu M.G.R | 0.47 | 1.45 |
| 2. | South Arcot Vallalar | 6.32 | 35.35 |
| 3. | Villupuram Ramasamy Padayachiyar | 0.32 | 1.44 |
| 4. | North Arcot Ambedhkar | 0.26 | 1.85 |
| 5. | Tiruvannamalai Sambuvarayar | 0.16 | 0.95 |
| 6. | Salem | 2.37 | 9.88 |
| 7. | Dharmapuri | 0.88 | 5.80 |
| 8. | Coimbatore | 5.49 | 28.75 |
| 9. | Periyar | 8.59 | 46.99 |
| 10. | Tiruchirapalli | 9.40 | 39.26 |
| 11. | Pudukkottai | 1.01 | 13.03 |
| 12. | Thanjavur | 20.85 | 90.03 |
| 13. | Nagai Quaid-e-Milleth | 32.43 | 97.69 |
| 14. | Madurai | 6.74 | 37.93 |
| 15. | Dindigul Anna | 0.35 | 3.10 |
| 16. | Ramanathapuram | -- | -- |
| 17. | Kamarajar | -- | -- |
| 18. | Pasumpon Muthuramalinga Thevar | -- | -- |
| 19. | Tirunelveli Kattabomman | 2.15 | 16.68 |
| 20. | Chidambaranar | 0.56 | 10.59 |
| 21. | The Nilgiris | 0.03 | 41.69 |
| 22. | Kanniyakumari | 1.62 | 42.17 |
| | STATE | 100.00 | 29.38 |

**TABLE - 6 Contd.**

| Sl. No. | District | TANKS | |
|---|---|---|---|
| | | % to the total net area irrigated by tanks in | |
| | | STATE | DISTRICT |
| 1. | Chengalpattu M.G.R | 21.41 | 44.01 |
| 2. | South Arcot Vallalar | 1.09 | 4.05 |
| 3. | Villupuram Ramasamy Padayachiyar | 5.49 | 16.60 |
| 4. | North Arcot Ambedhkar | 4.38 | 20.68 |
| 5. | Tiruvannamalai Sambuvarayar | 7.39 | 30.16 |
| 6. | Salem | 0.96 | 2.67 |
| 7. | Dharmapuri | 3.46 | 15.12 |
| 8. | Coimbatore | 0.47 | 1.63 |
| 9. | Periyar | 0.03 | 0.11 |
| 10. | Tiruchirapalli | 2.36 | 6.54 |
| 11. | Pudukkottai | 7.67 | 65.87 |
| 12. | Thanjavur | 1.45 | 4.16 |
| 13. | Nagai Quaid-e-Milleth | -- | -- |
| 14. | Madurai | 3.25 | 12.15 |
| 15. | Dindigul Anna | 1.49 | 8.77 |
| 16. | Ramanathapuram | 10.20 | 87.66 |
| 17. | Kamarajar | 3.32 | 38.74 |
| 18. | Pasumpon Muthuramalinga Thevar | 11.05 | 84.74 |
| 19. | Tirunelveli Kattabomman | 8.37 | 43.16 |
| 20. | Chidambaranar | 3.22 | 40.13 |
| 21. | The Nilgiris | -- | -- |
| 22. | Kanniyakumari | 2.94 | 51.00 |
| | STATE | 100.00 | 19.52 |

**TABLE – 6 Contd.**

| Sl.No. | District | WELLS % to the total net area irrigated by wells in | |
|---|---|---|---|
| | | STATE | DISTRICT |
| 1. | Chengalpattu M.G.R | 10.10 | 53.79 |
| 2. | South Arcot Vallalar | 6.30 | 55.56 |
| 3. | Villupuram Ramasamy Padayachiyar | 10.46 | 81.90 |
| 4. | North Arcot Ambedhkar | 6.31 | 77.11 |
| 5. | Tiruvannamalai Sambuvarayar | 6.52 | 68.89 |
| 6. | Salem | 12.08 | 86.78 |
| 7 | Dharmapuri | 6.81 | 77.01 |
| 8. | Coimbatore | 7.62 | 68.65 |
| 9. | Periyar | 5.28 | 49.69 |
| 10. | Tiruchirapalli | 7.55 | 54.20 |
| 11. | Pudukkottai | 0.95 | 21.09 |
| 12. | Thanjavur | 0.78 | 5.81 |
| 13. | Nagai Quaid-e-Milleth | 0.37 | 1.90 |
| 14. | Madurai | 5.16 | 49.92 |
| 15. | Dindigul Anna | 5.69 | 86.97 |
| 16. | Ramanathapuram | 0.55 | 12.34 |
| 17. | Kamarajar | 2.03 | 61.26 |
| 18. | Pasumpon Muthuramalinga Thevar | 0.77 | 15.26 |
| 19. | Tirunelveli Kattabomman | 3.01 | 40.15 |
| 20. | Chidambaranar | 1.52 | 49.27 |
| 21. | The Nilgiris | 0.02 | 33.39 |
| 22. | Kanniyakumari | 0.12 | 5.59 |
| | STATE | 100.00 | 50.54 |

## 4.0 AREA IRRIGATED UNDER DIFFERENT CROPS:

The gross area irrigated under different crops during 1995-96 was 3183090 hectares which constituted 50.8% of the cropped area of the State as against 3587547 hectares or 51.1% of the cropped area of the previous year. Out of the total irrigated area, 56.4 % was under paddy, 1.2% under ragi, 10.3% under sugarcane 3.0% under cotton and 8.1% under groundnut. The crops such as pulses, Chillies, Turmeric, Fruits and vegetables and other miscellaneous food crops accounted for about 12% of the gross area irrigated during the year under report while the other non-food crops also accounted to about 9% representing the gross area irrigated.

The proportion of area irrigated under different crops to total area irrigated and the total area under those crops may be seen in the Table No.7 given below.

## TABLE NO.7

### PERCENTAGE OF AREA IRRIGATED UNDER CROPS TO TOTAL AREA IRRIGATED IN THE STATE AND PERCENTAGE OF AREA IRRICATED TO TOTAL AREA UNDER THE CROPS.

| Sl. No. | CROP | Area irrigated in hectares | Percentage of area irrigated to total irrigated area in the State | Percentage of area irrigated to the total area under the crops. |
|---|---|---|---|---|
| 1. | 2. | 3. | 4. | 5 |
| 1. | Paddy | 1795642 | 56.4 | 92.1 |
| 2. | Cholam | 38629 | 1.2 | 10.1 |
| 3. | Cumbu | 14665 | 0.5 | 8.5 |
| 4. | Ragi | 29687 | 0.9 | 24.4 |
| 5. | Maize | 25181 | 0.8 | 53.8 |
| 6. | Other Foodgrain Crops | 37494 | 1.2 | 5.6 |
| 7. | Total Foodgrains | 1941298 | 61.0 | 58.1 |
| 8. | Chillies | 36370 | 1.1 | 52.6 |
| 9. | Sugarcane | 326207 | 10.3 | 100.0 |
| 10. | Other Food Crops | 241794 | 7.6 | 46.2 |
| 11. | Total Food Crops | 2545669 | 80.0 | 59.8 |
| 12. | Cotton | 96499 | 3.0 | 37.0 |
| 13. | Groundnut | 258624 | 8.1 | 27.7 |
| 14. | Gingelly | 24602 | 0.8 | 24.7 |
| 15. | Other Non-food crops | 257696 | 8.1 | 36.0 |
| 16. | Total Non-food crops | 637421 | 20.0 | 31.7 |
| 17. | Total Food & Non Food Crops | 3183090 | 100.0 | 50.8 |

## 5.CROPPING PATTERN:

5.1 The gross cropped area under all crops declined from 7025988 hectares in1994-95 to 6267089 hectares in 1995-96. Food crops have accounted for 67.9% whereas non-food crops constituted 32.1% of total area during the year under report.

The following table shows the cropping pattern in the state in 1995-96 besides indicating relative importance of area under principal crops to total cropped area.

## TABLE - 8

## CROPPING PATTERN IN THE STATE AND PERCENTAGE OF AREA COVERED UNDER PRINCIPAL CROPS TO TOTAL CROPPED AREA

| Sl. No. | Name of the Crops | 1995-96 | | 1994-95 | | Percentage variation of area under the crop over previous year |
|---|---|---|---|---|---|---|
| | | Area in hectare | % to total cropped area | Area in hectare | % to total cropped area | |
| | **I. FOOD CROPS** | | | | | |
| 1. | Paddy | 1950593 | 31.1 | 2228524 | 31.7 | -12.5 |
| 2. | Cholam | 383363 | 6.1 | 432047 | 6.1 | -11.3 |
| 3. | Cumbu | 172547 | 2.8 | 191945 | 2.7 | -10.1 |
| 4. | Ragi | 121579 | 1.9 | 144704 | 2.1 | -16.0 |
| 5. | Other Millets | 133678 | 2.1 | 161173 | 2.3 | -17.1 |
| 6. | Pulses | 577267 | 9.2 | 691283 | 9.8 | -16.5 |
| 7. | Sugarcane | 326245 | 5.2 | 327835 | 4.7 | -0.5 |
| 8. | Other food crops | 592765 | 9.5 | 623487 | 8.9 | -4.9 |
| | TOTAL FOOD CROPS | 4258037 | 67.9 | 4800998 | 68.3 | -11.3 |
| | **II. NON-FOOD CROPS** | | | | | |
| 9. | Cotton | 260841 | 4.2 | 255253 | 3.6 | +2.2 |
| 10. | Groundnut | 933353 | 14.9 | 1079893 | 15.4 | -13.6 |
| 11. | Gingelly | 99656 | 1.6 | 127023 | 1.8 | -21.5 |
| 12. | Coconut | 238340 | 3.8 | 220909 | 3.2 | +7.9 |
| 13. | Other Oil Seeds | 72242 | 1.2 | 98653 | 1.4 | -26.8 |
| 14. | Tobacco | 8616 | 0.1 | 7241 | 0.1 | +19.0 |
| 15. | Fodder crops | 159491 | 2.5 | 183902 | 2.6 | -13.3 |
| 16. | Coffee | 32126 | 0.5 | 32819 | 0.5 | -2.1 |
| 17. | Other Non-food crops | 204387 | 3.3 | 219297 | 3.1 | -6.8 |
| 18. | Total Non-food crops | 2009052 | 32.1 | 2224990 | 31.7 | -9.7 |

5.2 The total cropped area under all crops had declined to 6267089 hectares in1995-96 from 7025988 hectares in 1994-95. Out of this total cropped area 68.3% of the area was accounted for by the food crops namely Rice, Cholam, Cumbu, Ragi, Sugarcane, maize, small millets and pulses. The area under total foodcrops recorded a fall of 542961 hectares or 11.3% in 1995-96 over 1994-95.

Fibres, oilseeds, tobacco, dyes, fodder and green manure crops constitute non-food crops. The area under non-food crops declined by 215938 hectares or 9.7% in 1995-96 over that of 1994-95. Though there is an increase of 2.2% in the area under cotton and 7.9% in the area under coconut during the year 1995-96 the decline of 13.6% in the case of groundnut has offset the increase due to the deminent coverage by groundnut crop. It is evident from the table above that the cropping pattern was highly tilting in favour of food crops for the state as a whole.

# AREA UNDER CERTAIN PRINCIPAL CROPS

1991-92 TO 1995-96

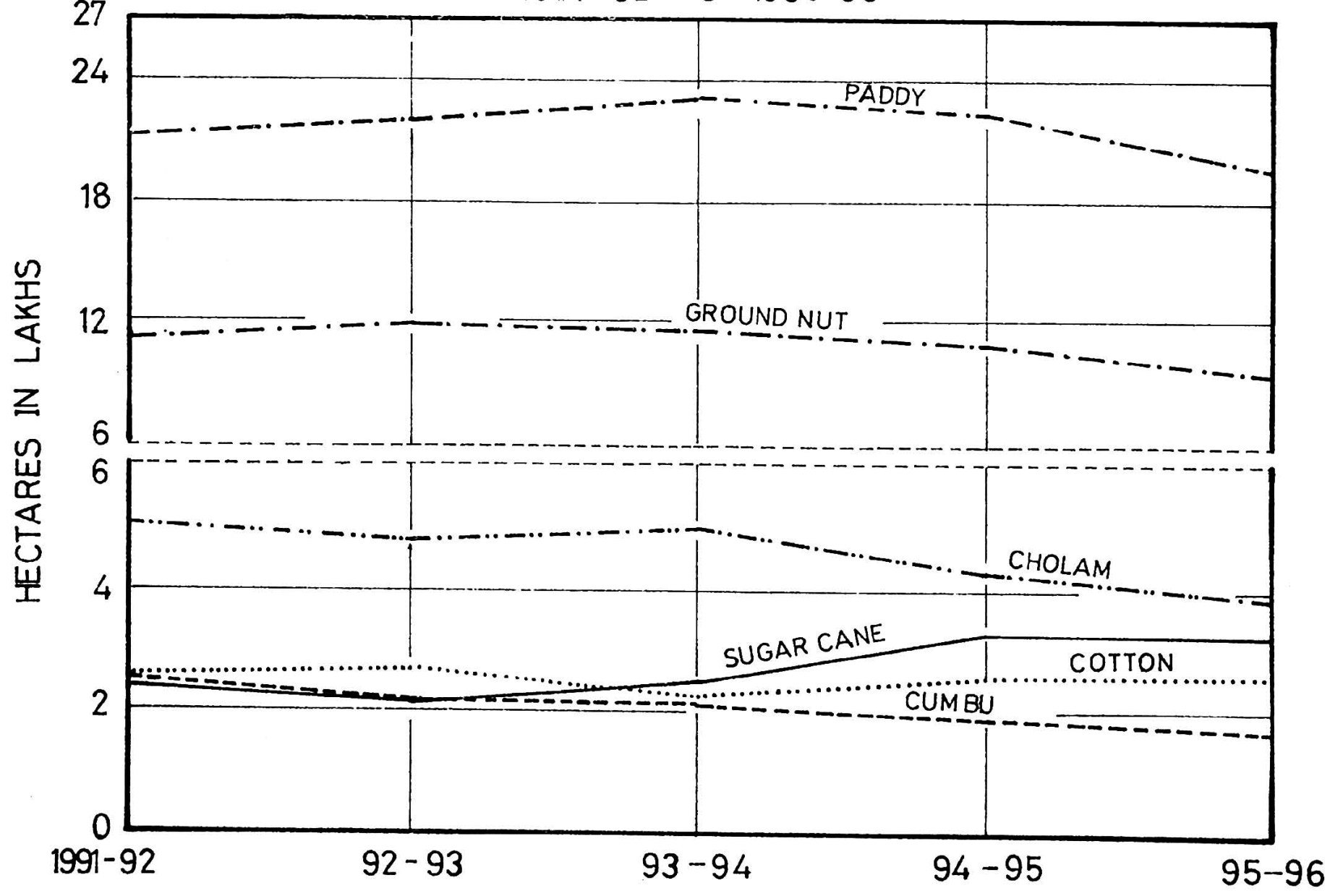

## 6.AREA, PRODUCTION AND PRODUCTIVITY

6.1 Area and production of any crop largely depend on various factors such as rainfall, area under irrigation, prices, consumption of fertilizers etc., In order to study the quantum of increase or decrease cropuise analysis has been made in the ensuing paragraph.

6.2 The production of foodgrains during the year under report was 64,05,290 tonnes as compared to 90.80,620 tonnes in the previous year recording a downward trend of 29.5%. Out of the total production of foodgrains, rice production dominated with 82.6% to the total foodgrains production. Crop-wise production of foodgrains is given in the following table.

### TABLE - 9

### PRODUCTION OF FOODGRAINS, CROPWISE AND ITS CONTRIBUTION TO TOTAL FOODGRAINS PRODUCTION

| Sl.No. | Crop | 1995-96 | | 1994-95 | |
|---|---|---|---|---|---|
| | | Production in Tonnes | % to total production of foodgrains | Production in Tonnes | % to the total Production of foodgrains |
| 1. | Rice | 5290030 | 82.59 | 7558710 | 83 24 |
| 2. | Cholam | 329690 | 5.15 | 490040 | 5.40 |
| 3. | Cumbu | 188860 | 2.95 | 230850 | 2.54 |
| 4. | Ragi | 221060 | 3.45 | 285020 | 3.14 |
| 5. | Maize | 74880 | 1.17 | 73640 | 0.81 |
| 6. | Korra | 2370 | 0.04 | 2700 | 0.03 |
| 7. | Varagu | 21450 | 0.33 | 35310 | 0.39 |
| 8. | Samai | 39890 | 0.62 | 58450 | 0.64 |
| 9. | Other Cereals | 3990 | 0.06 | 5850 | 0.07 |
| 10. | Bengalgram | 5590 | 0.09 | 6400 | 0.07 |
| 11. | Redgram | 62130 | 0.97 | 77330 | 0.85 |
| 12. | Greengram | 35430 | 0.55 | 50440 | 0.56 |
| 13. | Blackgram | 81490 | 1.27 | 122720 | 1.35 |
| 14. | Horsegram | 28950 | 0.45 | 59250 | 0.65 |
| 15. | Other Pulses | 19480 | 0.31 | 23910 | 0.26 |
| | Total Foodgrains | 6405290 | 100.00 | 9080620 | 100.00 |

## 6.3 PADDY:

6.3.1 Paddy is the most important principal crop more extensively cultivated in the state. It is grown in all the districts of the state. It accounted for 31.1% of the total cropped area in the state during 1995-96. District-wise area under paddy and its percentage to total cropped area in the state and the percentage distribution of paddy crop of the state among the districts is given in the table below:

## TABLE NO-10

**DISTRICTWISE AREA UNDER PADDY, ITS PROPORTION TO TOTAL CROPPED AREA IN THE STATE AND ITS PERCENTAGE DISTRIBUTION AMONG DISTRICTS.**

| Sl. No. | District | Area in hectares | Percentage to the total cropped area | Percentage to the total Paddy area |
|---|---|---|---|---|
| 1. | 2. | 3. | 4. | 5. |
| 1. | Chengalpattu M.G.R | 252331 | 4.0 | 12.9 |
| 2. | South Arcot Vallalar | 106434 | 1.7 | 5.5 |
| 3. | Villupuram Ramasamy Padayatchiyar | 119207 | 1.9 | 6.1 |
| 4. | North Arcot Ambedhkar | 60524 | 1.0 | 3.1 |
| 5. | Tiruvannamalai Sambuvarayar | 101453 | 1.6 | 5.2 |
| 6. | Salem | 66011 | 1.0 | 3.4 |
| 7. | Dharmapuri | 47698 | 0.8 | 2.4 |
| 8. | Coimbatore | 13848 | 0.2 | 0.7 |
| 9. | Periyar | 61673 | 1.0 | 3.2 |
| 10. | Tiruchirapalli | 119893 | 1.9 | 6.1 |
| 11. | Pudukkottai | 55536 | 0.9 | 2.8 |
| 12. | Thanjavur | 188800 | 3.0 | 9.7 |
| 13. | Nagai Quaid-e-Milleth | 291843 | 4.7 | 15.0 |
| 14. | Madurai | 88917 | 1.4 | 4.5 |
| 15. | Dindigul Anna | 18732 | 0.3 | 1.0 |
| 16. | Ramanathapuram | 128382 | 2.0 | 6.6 |
| 17. | Kamarajar | 17420 | 0.3 | 0.9 |
| 18. | Pasumpon Muthuramalinga Thevar | 72057 | 1.1 | 3.7 |
| 19. | Tirunelveli Kattabomman | 79504 | 1.3 | 4.1 |
| 20. | Chidambaranar | 22635 | 0.4 | 1.2 |
| 21. | The Nilgiris | 1675 | 0.0 | 0.1 |
| 22. | Kanniyakumari | 36020 | 0.6 | 1.8 |
| | STATE | 1950593 | 31.1 | 100.0 |

6.32 Area under Paddy declined to 19,50,593 hectares in 1995-96 as against 22,28,524 hectares in 1994-95 recording a fall of 12.5% over that of previous year. The production of rice also declined from 75,58,710 tonnes in 1994-95 to 52,90,030 tonnes in 1995-96 recording a fall of 30% due to a fall in the yieldrate. The average yield rate which was 3,392 kgs per hectare in terms of rice in 1994-95 declined to 2712 kgs.per hectare in 1995-96 due to shortage of water for irrigation purpose consequent to the failure of monsoon rains.

6.3.3 The seasons wise area, production and productivity of paddy are furnished below.

TABLE - 11

SEASONWISE AREA, PRODUCTION AND YIELD RATE OF PADDY

| Sl. No | Season | 1995-96 | | | 1994-95 | | |
|---|---|---|---|---|---|---|---|
| | | Area (inhects) | Production ( in tonnes) | Yield Rate Kg./hect. | Area (inhects) | Production ( in tonnes) | Yield Rate Kg./hect. |
| 1. | Kar/ Kuruvai/ Sornavari | 285363 | 1093500 | 3832 | 338081 | 1338610 | 3959 |
| 2. | Samba/ Thaladi/ Pishanam | 1480647 | 3628800 | 2451 | 1651062 | 5415170 | 3280 |
| 3. | Navarai/ Kodai | 184583 | 567730 | 3076 | 239381 | 804930 | 3363 |
| | TOTAL | 1950593 | 5290030 | 2712 | 2228524 | 7558710 | 3392 |

6.3.4 The area under paddy crop of Kar/Kuruvai/Sornavari season declined by 15.6% in 1995-96 over 1994-95 and the corresponding production of rice also recorded a decline from 1338610 tonnes in 1994-95 to 1093500 tonnes in 1995-96 showing a fall of 18.3%. The yield rate which was 3392 Kgs./Hectare in 1994-95 also declined to 2712 kgs/hect.in 1995-96.

6.3.5 The area under paddy of samba/Thaladi/Pishanam season of 1995-96 declined by 10.3% over the previous year. Salem, Dharmapuri, Coimbatore, Periyar, Tiruchirapalli, Pudukkottai, Thanjavur, Madurai, Dindigul Anna, Ramanathapuram, Kamarajar, Pasumpon Muthuramalinga Thevar, Tirunelveli Kattabomman, Chidambaranar and Kanniyakumari District have recorded a fall in paddy area in this season during 1995-96. The production of rice also showed downward trend from 54,15,170 tonnes in 1994-95 to 36,28,800 tonnes in 1995-96 a fall of 33.0% over previous year which was mainly due to a decrease in the yield rate. The yield per hectare also come down from 3280 kg/hect. during 1994-95 to 2451 kgs in 1995-96.

6.3.6. The area under paddy of Navarai/Kodai season declined by 22.9% over previous year. The production of rice was 567730 tonnes as against 804930 tonnes in 1994-95 recording a fall of 29.5% over previous year. The yield rate has also come down from 3363 kgs. per hectare to 3076 kgs.per hectare.

6.3.7 The overall production of rice during 1995-96 showed downward trend in all the districts except North Arcot Ambedhkar. The fall is ranging from 1.9% (in kanniyakumari district) to 93.9% ( in Ramanathapuram district)

## 6.4 CHOLAM

6.4.1 Cholam crop grown in about 3.83 lakh hectares in the state. It is sown in both the season (Kharif and Rabi) under rainfed as well as irrigated conditions. Tiruchirapalli, Coimbatore, Salem, Dindigul-Anna, Dharmapuri and Madurai are important for this crop accounting 85.2% of the total area under this crop in the state during 1995-96. Area under cholam has come down from 432047 hectares in 1994-95 to 383363 hectares in 1995-96 recording a decline of 11.3% over previous year.

6.4.2 The area under kharif Cholam was 334737 hectares during 1995-96 compared to 360629 hectares is 1994-95 showing a fall of 7.2%. The area under Rabi cholam was 48626 hectares in 1995-96 as the same was 71418 hectares during 1994-95 showing a fall of 31.9%.

6.4.3 The production of Cholam had declined from 490040 tonnes in 1994-95 to 329690 tonnes in 1995-96 or by 32.7% due to a fall in the yield rate. And also the yield rate of Cholam had declined from 1134 kgs to 860 kgs per hectare in 1995-96.

## 6.5 CUMBU

6.5.1 Cumbu in generally sown under rainfed conditions in the state during kharif season. The area under this crop during 1995-96 constituted 2.8% of the total cropped area in the State. Villupuram Ramasamy padayatchiyar, Tiruchirapalli, Chidambaranear, South Arcot Vallalar and Salem Districts which are predominent for cumbu accounted 76.0% of the total area under this crop during 1995-96. Total area under cumbu in 1995-96 was 1,72,547 hectares as compared to 1,91,945 hectares during 1994-95 showing a decrease of 10.1% In 1995-96 the production of cumbu was declined to 188860 tonnes from 230850 tonnes during 1994-95, the decrease being 18.2%. The yield rate of cumbu which was 1203 kgs/hect. during 94-95 also declined to 1095 kgs/hect. during 95-96.

## 6.6 RAGI

6.6.1. Though Ragi crop is sown in both the seasons kharif Crop accounted for 81.2% of the total area in 1995-96. Dharmapuri, Salem, Periyar, North Arcot Ambedhkar and Tiruvannamalai Sambuvarayar Districts, together accounted for 88.6% of the total area under this crop in the state during 1995-96. The area under Ragi during 1995-96 has declined to 121579 hectares from 144704 hectares during 1994-95 or 16.0%. The yield rate has also decreased to 1818 kgs/hectare from 1970 kgs/Hect. in 1994-95. The production has also declined to 2,21,060 tonnes from 2,85,020 tonnes during 1994-95 the decrease being 22.4%.

## 6.7 SMALL MILLETS:

6.7.1 Korra, Varagu, Samai, Maize, Kudhiraivali and Panivaragu are the other small millets which are grown in the State. These crops are mainly grown in rainfed conditions and the area under these small millets accounted for 2.1.% to total cropped area in the state during 1995-96. Dharmapuri, Dindigul Anna, Salem, Coimbatore, Tiruchy and Madurai districts are famous for these crops and these districts together accounted for 78.1% of the total area under this crop during 1995-96.

6.7.2 Among small millets, Maize accounted for 35.6% of total area It is predominetly grown in the districts of Coimbatore, Dindigul Anna, Madurai and Salem Districts.Korra crop accounted for 4.0% of the total area under small millets. It is mainly grown in the district salem and Villupuram Ramasamy padayachiyar. Varagu is mainly sown under rainfed conditions during Kharif season in the districts of Tiruchi, Villupuram Ramasamy Padayachiar, Salem, Pudukkottai and South Arcot Vallalar districts. Samai is accounted for 39.7% of the total area under small millets. It is generally sown as early crops in less fertile soil and is mainly sown mixed with pulses. It is mainly a kharif crop and mostly grown in Dharmapuri, Salem, Thiruvannamalai Sambuvarayar, North Arcot Ambedhlar and Dindigul Anna districts together accounted for 93.1% of the total area under this crop in the state during 1995-96.

6.7.3. Apart from this, other millets such as Kudiraivali, panivaragu are also grown mostly in Madurai and Salem Districts of Tamil Nadu. Area and Production of small millets are shown in the following table.

**TABLE: 12**
**AREA AND PRODUCTION OF SMALL MILLETS COMPARED WITH PREVIOUS YEAR**

| Sl. No. | Year | Area in Hectares | Production in Tonnes |
|---|---|---|---|
| 1 | 2 | 3 | 4 |
| 1 | 1995-96 | 1,33,678 | 1,42,580 |
| 2 | 1994-95 | 1,61,173 | 1,75,950 |

6.7.4 The area of Small millets has declined by 17.1% in 1995-96. The yield of all the constitutent small millet crops except varagu and samai which showed an increase during 1995-96 as compared to that of 1994-95. The yield rate of varugu has declined from 1207 kgs/Hect. to 961 kgs/Hect. So also of samai crop which has declaimed from 845 kgs/hect. to 763 kgs/hect. during 1995-96. The over all decline in the production of small millets has been 19.0% over that of previous year.

## 6.8 PULSES:

6.8.1. Pulses comprise Redgram, Greegram, Blackgram, Horsegram, Bengalgram and other pulses. In the total production of 233070 tonnes of pulses during 1995-96, Blackgram and Regram production together were 81490 tonnes and 62130 tonnes respectively and is accounted for 61.6% of the total production of pulses. Area and production of different pulses are shown in the following table.

### TABLE: 13

### AREA AND PRODUCTION OF PULSES COMPARED WITH PREVIOUS YEAR

| SL.NO. | YEAR | AREA IN HECTARES | PRODUCTION IN TONNES |
|---|---|---|---|
| 1 | 1995-96 | 577267 | 233070 |
| 2 | 1994-95 | 691283 | 340050 |

Both the area and production of pulses have declined during 1995-96as compared to 1994-95 and the decrease in the production being 31.5%.

## 6.8.2 BLACKGRAM

Blackgram is one of the important pulses crop grown in Tamil Nadu and is grown both in kharif and Rabi seasons. The crop is extensivety grown in Nagapattinam, Salem, South Arcot Vallalar, Chidambaranar, Thanjavur and Thanjavur and Tirunelveli Kattabomman districts mainly in rice fallow and these districts together accounted for 78.4% of the total area under this crop during 1995-96.

The area, production and yield rate of Blackgram are shown in following table.

### TABLE: 14

### AREA, PRODUCTION AND YIELD RATE OF BLACKGRAM

| Sl. No. | Year | Area in Hectares | Production in Tonnes | Yield Rate in Kgs/Hect. |
|---|---|---|---|---|
| 1 | 2 | 3 | 4 | 5 |
| 1 | 1995-96 | 204387 | 81490 | 399 |
| 2 | 1994-95 | 234444 | 122720 | 523 |

Both area and production of Blackgram declined during 1995-96 and the decrease was 12.8% in area and 33.6% in production.

### 6.8.3 GREENGRAM:

Greengram is grown during both kharif and Rabi seasons. but more extensively in kharif season. This crop is largely cultivated in Nagappattinam. Salem. Chengalpattu MGR. Thanjavur. Chidambarnar. Madurai. Kamarajar and South Arcot districts which together accounted for 77.5% of the total area under this crop in the state during 1995-96. The following table shows the Area. Production and yield rate of Green Gram during 1995-96 as compared to 1994-95.

**TABLE - 15**

**AREA, PRODUCTION AND YIELD RATE OF GREENGRAM**

| Sl. No. | Year | Area in Hectares | Production in Tonnes | Yield Rate (in Kgs/Hect.) |
|---|---|---|---|---|
| 1 | 2 | 3 | 4 | 5 |
| 1 | 1995-96 | 93266 | 35430 | 380 |
| 2 | 1994-95 | 107897 | 50440 | 467 |

Both the area and production of Greengram declined during 1995-96 and the decrease was 13.6% and 29.8% in area and production respectively.

### 6.8.4 REDGRAM;

Redgram is purely a kharif crop sown under rainfed conditions. Salem. Dharmapuri, North Arcot Ambedkar. Tiruchi. Madurai and Tiruvannamalai Sambuvarayar districts together accounted for 84.0% of the total area under this crop in the state during 1995-96. The following table shows the area. production, yield rate of Red Gram during 1995-96 compared to 1994-95.

**TABLE - 16**

**AREA PRODUCTION AND YIELD RATE OF REDGRAM**

| Sl. No. | Year | Area in Hectares | Production in Tonnes | Yield Rate in Kgs/Hect. |
|---|---|---|---|---|
| 1 | 2 | 3 | 4 | 5 |
| 1 | 1995-96 | 84678 | 62130 | 734 |
| 2 | 1994-95 | 94255 | 77330 | 820 |

Both the area and production of Redgram declined during 1995-96 and the decrease was 10.2% in production in area and 19.7 in production.

## 6.8.5 HORSEGRAM:

Horse gram is grown both in kharif and Rabi seasons. Dharmapuri, Salem, Tiruchi, Coimbatore, Dindigul Anna and Thiruvannamalai Sambuvarayar districts all together accounted for 90.8% of the total area under this crop in the state during 1995-96. The following table shows the area, production and yield rate of the Horse gram during 1995-96 compared to 1994-95.

### TABLE 17

### AREA PRODUCTION AND YIELD RATE OF HORSEGRAM

| Sl. No. | Year | Area in Hectares | Production in Tonnes | Yield Rate in Kgs/Hect. |
|---|---|---|---|---|
| 1 | 2 | 3 | 4 | 5 |
| 1 | 1995-96 | 90995 | 28950 | 318 |
| 2 | 1994-95 | 127862 | 59250 | 463 |

The overall decrease in area and yield rate by 28.8% and 31.3% respectively over the previous year contributed to a fall in production of horsegram by 51.1% in 1995-96.

## 6.8.6 BENGAL GRAM:

Bengalgram is mainly sown in Rabi season and extensively grown in Coimbatore district with 75.6% of the total area under this crop in the in the state during 1995-96. The following table shows the area, production and yield rate of Bengalgram during 1995-96 compared to 1994-95.

### TABLE . 18

### AREA, PRODUCTION AND YIELD RATE OF BENGALGRAM

| Sl. No. | Year | Area in Hectares | Production in Tonnes | Yield Rate in Kgs/Hect. |
|---|---|---|---|---|
| 1 | 2 | 3 | 4 | 5 |
| 1 | 1995-96 | 8466 | 5590 | 660 |
| 2 | 1994-95 | 9585 | 6400 | 660 |

Both the area and production of Bengal gram in 1995-96 have declined by 11.7% and 12.7% as compared to 1994-95. However the yield rate remained the same.

## 6.9 SUGARCANE:

Sugarcane is an important Commercial Crop of the state of the total 326245 hectares of area under Sugarcane, about 58% was planted and 42% was Ratoon.

Villupuram Ramasamy Padayatchiar, South Arcot Vallalar, North Arcot Ambedhkar, Tiruchirapalli, Tiruvannamalai Sambuvarayar, Periyar, Salem, Madurai, Dharmapuri, Chengalpattu M.G.R, Coimbatore and Thanjavur districts together accounted for 88.5% of the total sugarcane area in the state during 1995-96. The area, production and yield rate of sugarcane during 1995-96 compared to 1994 -96 are shown in the following table

### TABLE :19

### AREA PRODUCTION AND YIELD RATE OF SUGARCANE

| Sl. No. | Year | Area in Hectares | Production in Tonnes (In Terms of Gur) | Yield Rate in Kgs/Hect. |
|---|---|---|---|---|
| 1 | 2 | 3 | 4 | 5 |
| 1 | 1995-96 | 326245 | 3294420 | 10098 |
| 2 | 1994-95 | 327835 | 3898300 | 11891 |

Eventhough there was a marginal decline of 0.5% in the area of sugarcane crop during 1995-96 as compared to 1994-95, the production of this crop has declined by 15.5% due to a fall in the yield rate by 15.1%

## 6.10 CHILLIES:

6.10.1 Chillies is another important commercial crop grown in the state. This is mainly grown in Chidambaranar, Ramanathapuram, Tiruchirapalli, Kamarajar, Tirunelveli Kattabomman, Pasumpon Muthuramalinga Thevar, Coimbatore, Dindigul Anna and Salem districts and the area in all these districts together accounted for 89.5% of the total area under the crop during 1995-96. The area, production and yield rate of chillies in Tamil Nadu during 1995-96 compared to 1994-95 is shown in the following table:

## TABLE: 20

## AREA, PRODUCTION AND YIELD RATE OF CHILLIES

| Sl. No. | Year | Area in Hectares | Production in Tonnes | Yield Rate in Kgs/Hect. |
|---|---|---|---|---|
| 1 | 2 | 3 | 4 | 5 |
| 1 | 1995-96 | 69147 | 27670 | 400 |
| 2 | 1994-95 | 66107 | 47610 | 720 |
| | | | | |

Though there was an increase of 4.6% in the area under chillies in 1995-96 as compared to that for 1994-95, the production came down by 41.9% due to a fall in the yield rate by 44.4% during 1995-96 as compared to the previous year.

## 6.11 GROUNDNUT:

6.11.1 Groundnut is the most important oilseed crop accounting for 14.9% of the total cropped area in the state during 1995-96. It is mostly raised as rainfed crop during winter season and as an irrigated crop in summer season. The area in the districts of salem, Tiruvannamalai Sambuvarayar, Villupuram R.P., Dharmapuri, North Arcot Ambedhkar, Chengalpattu M.G.R, Tiruchirapalli, Periyar, South Arcot Vallalar, Coimbatore and Pudukkottai together constitute nearly 90% of the area of the state during 1995-96. Area production and yield rate of Groundnut during 1995-96 compared to 1994-95 are furnished in the following table.

## TABLE 21

## AREA, PRODUCTION, AND YIELD RATE OF GROUNDNUT

| Sl. No. | Year | Area in Hectares | Production in Tonnes | Yield Rate in Kgs/Hect. |
|---|---|---|---|---|
| 1 | 2 | 3 | 4 | 5 |
| 1 | 1995-96 | 933353 | 1520300 | 1629 |
| 2 | 1994-95 | 1079893 | 1762390 | 1632 |

Both the Area, and Production of Groundnut in 1995-96 have declined by 13.6% and 13.7% as compared to 1994-95. However, the yield rate declined marginally by 0.2% as compared to previous year and the yield rate reminded almost the same during 1995-96 as compared to previous year.

## 6.12 GINGELLY:

6.12.1 The cultivation of Gingelly during 1995-96 has declined to 99656 hectares from 127023 hectares in 1994-95 or by 21.5%. The area in the districts of Tiruchirapalli, South Arcot Vallalar, Villupuram R.P, Periyar, Salem and Thanjavur districts constitute nearly two thirds of the area of the state during 1995-96.

6.12.2 The production of gingelly during 1995-96 declined to 38880 tonnes from 59190 tonnes as compared to 1994-95, the fall being 34.3 in percentage. This fall attributed to low yield rate in 1995-96 to 390kgs. per hectare from 466 kgs per hectare in 1994-95. The fall being 16.3 in percentage Area, production and yield rate per hectare of gingelly are furnished in the following table:

### TABLE 22

### AREA, PRODUCTION AND YIELD RATE OF GINGELLY

| Sl. No. | Year | Area in Hectares | Production in Tonnes | Yield Rate in Kgs/Hect. |
|---|---|---|---|---|
| 1 | 2 | 3 | 4 | 5 |
| 1 | 1995-96 | 99656 | 38880 | 390 |
| 2 | 1994-95 | 127023 | 59190 | 466 |

## 6.13: COCONUT:

6.13.1 Coconut is a perennial crop raised extensively in Coimbatore, Kanniyakumari, Thanjavur, Madurai, North Arcot Ambedkar, Dharmapuri, Dindigul Anna and Tirunelveli Kattabomman districts which together accounted for 72.4% of the total area under this crop in the state during 1995-96.

6.13.2 Production of coconut is calculated on the basis of yield per hectare obtained through coconut survey. The productivity of coconut was 10099 nuts per hectare and the total coconut production was 32576 lakh nuts in 1995-96.

## 6.14: OTHER OIL SEEDS:

6.14.1 Other oil seeds include edible and Non Edible oil seeds like mustard, Sunflower, Soyabean, Castor Niger seed etc., These crops are grown in an extent of 68201 hectares during 1995-96. They were largely grown in Salem, Dharmapuri, Periyar, Tiruchirappali, Chidambaranar and Madurai districts which together accounted for 87.1% of the total area under these crops in the state.

## 6.15 COTTON:

6.15.1 Being a commercial crop there are different varieties of cotton grown in an extent of 260841 hectares in the state. The area under cotton during 1995-96 increased by 2.2% over previous year. Area, production and yield rate of cotton are furnished in the following table.

### TABLE 23

### AREA PRODUCTION AND YIELD RATE OF COTTON

| Sl. No. | Year | Area in Hectares | Production in bales of 170 kg Lint Each | Yield Rate in Kgs/Hect.(Lint) |
|---|---|---|---|---|
| 1 | 2 | 3 | 4 | 5 |
| 1 | 1995-96 | 260841 | 339350 | 221 |
| 2 | 1994-95 | 255253 | 440040 | 293 |

Even though there was an increase of 2.2% in the area under cotton in 1995-96 as compared to that of 1994-95 the production declined by 22.9% which is due to a fall in the yield rate by 24.6% during 1995-96 as compared to the previous year.

## 6.16 POTATO:

6.16.1 It is also a major vegetable consumed throughout the state. It is grown the hilly regions of the Nilgiris, Dindigul Anna and Dharmapuri districts. Both area and production of potato crop in 1995-96 declined by 20.5% and 2.0% respectively as compared to 1994-95. However, the yield rate increased by 1.9% as compared to the previous year.

## 6.17 PRODUCTIVITY AND PRODUCTION:

The productivity and production of certain important crops for 1995-96 as compared with 1994-95 are furnished in the following tables:

## TABLE 24

## YIELD RATE OF CERTAIN IMPORTANT CROPS IN TAMIL NADU

| Sl. No. | CROP | Yield rate in kgs/hectare | | Percentage Variation over 1994-95 |
|---|---|---|---|---|
| | | 1995-96 | 1994-95 | |
| 1 | Rice | 2712 | 3392 | -20.05 |
| 2 | Cholam | 860 | 1134 | -24.16 |
| 3 | Cumbu | 1095 | 1203 | -8.98 |
| 4 | Ragi | 1818 | 1970 | -7.72 |
| 5 | Maize | 1598 | 1585 | +0.82 |
| 6 | Other Cereals | 780 | 892 | -12.56 |
| 7 | Bengalgram | 660 | 660 | - |
| 8 | Redgram | 734 | 820 | -10.49 |
| 9 | Greengram | 380 | 467 | -18.63 |
| 10 | Blackgram | 399 | 523 | -23.71 |
| 11 | Horsegram | 318 | 463 | -31.32 |
| 12 | Other Pulses | 204 | 204 | - |
| 13 | Sugarcane (Gur) | 10098 | 11891 | -15.08 |
| 14 | Chillies | 400 | 720 | -44.44 |
| 15 | Turmeric | 5097 | 6288 | -18.94 |
| 16 | Coriander | 100 | 283 | -64.66 |
| 17 | Tamarind | 3096 | 3088 | +0.26 |
| 18 | Onion | 10799 | 10330 | +4.54 |
| 19 | Tapioca | 35605 | 36257 | -1.80 |
| 20 | Sweet Potato | 19998 | 16798 | +19.05 |
| 21 | Potato | 21610 | 17526 | +23.30 |
| 22 | Banana | 46346 | 44349 | +4.50 |
| 23 | Citrus fruits | 1568 | 1786 | -12.21 |
| 24 | Cotton | 221 | 293 | -24.57 |
| 25 | Castor | 308 | 312 | -1.28 |
| 26 | Tobacco | 1511 | 1482 | +1.96 |
| 27 | Groundnut | 1629 | 1632 | -0.18 |
| 28 | Gingelly | 390 | 466 | -16.31 |
| 29 | Sunflower | 914 | 926 | -1.30 |

## TABLE : 25

## PRODUCTION OF CERTAIN IMPORTANT CROPS IN TAMIL NADU

| Sl. No. | CROP | Production in Tonnes | | Percentage Variation over 1994-95 |
|---|---|---|---|---|
| | | 1995-96 | 1994-95 | |
| 1 | Rice | 5290030 | 7558710 | -30.01 |
| 2 | Cholam | 329690 | 490040 | -32.72 |
| 3 | Cumbu | 188860 | 230850 | -18.19 |
| 4 | Ragi | 221060 | 285020 | -22.44 |
| 5 | Maize | 74880 | 73640 | 1.68 |
| 6 | Other Cereals | 67700 | 102310 | -33.83 |
| 7 | Bengalgram | 5590 | 6400 | -12.66 |
| 8 | Redgram | 62130 | 77330 | -19.66 |
| 9 | Greengram | 35430 | 50440 | -29.76 |
| 10 | Blackgram | 81490 | 122720 | -33.60 |
| 11 | Horsegram | 28950 | 59250 | -51.14 |
| 12 | Other Pulses | 19480 | 23910 | -18.53 |
| 13 | Sugarcane (Gur) | 3294420 | 3898300 | -15.49 |
| 14 | Chillies | 27670 | 47610 | -41.88 |
| 15 | Turmeric | 79650 | 124040 | -35.79 |
| 16 | Coriander | 2830 | 13970 | -79.74 |
| 17 | Tamarind | 53630 | 56940 | -5.81 |
| 18 | Onion | 231530 | 294270 | -21.32 |
| 19 | Tapioca | 2763850 | 3117460 | -11.34 |
| 20 | Sweet Potato | 30220 | 37260 | -18.89 |
| 21 | Potato | 82160 | 83710 | -1.85 |
| 22 | Banana | 3760180 | 3692310 | 1.84 |
| 23 | Citrus fruits | 21080 | 24710 | -14.69 |
| 24 | Cotton (BALES OF 170 kgs/Lint) | 339350 | 440040 | -22.88 |
| 25 | Castor | 10000 | 10960 | -8.76 |
| 26 | Tobacco | 13020 | 10730 | +21.34 |
| 27 | Groundnut | 1520300 | 1762390 | -13.74 |
| 28 | Gingelly | 38880 | 59190 | -34.31 |
| 29 | Sunflower | 24150 | 41680 | -42.06 |

# 7. AGRICULTURAL WAGES:

## 7.1.1 CLASSIFICATION OF AGRICULTURAL LABOURERS:

7.1.1 Statistics regarding daily wages paid to agricultural and Skilled labourers are collected from 384 villages at the rate of one village per block on monthly basis. The Agricultural labourers are classified into three gropus viz. 1. Field Labourers 2. Herdsmen, 3. Other Agricultural labourers.

7.1.2 Field Labourers comprises of Ploughmen, Sowers, Pluckers, transplanters, Weeders, reapers and harvesters. Herdsmen collect the livestock from different houses for grazing and bring them back to the houses. Other agricultural labourers include labourers engaged in watering fields, load carrying, well digging and other works.

## 7.2 INDEX NUMBER OF AGRICULTURAL WAGES:

7.2.1 The wages of different categories of labour for a district as a whole is arrived at as a simple arithmatic mean of the wages prevailing at the selected centres in the district during a particular month. The wages of each category of agricultural labourers for the state as a whole are arrived at as a simple arithmatic mean of the district wages. The base year wage for the state are arrived at as a simple average of monthly wages of all the 12 months of the year.

7.2.2 The wage relatives for each category of labour are expressed as a percentage ratio of the current wages to the base year wages. The simple average of wage relatives of different categories of agricultural labour is taken as the index number of agricultural wages for that month. Index number of wages paid to certain categories of agricultural labourers in Tamil Nadu for 1995-96 are furnished in Table VI-A. District-wise details of average rates of wages are also given in Table VI B. These Index are very essential for assessing the trend of cost of cultivation.

7.2.3. The index number of wages paid to all catagories of Agricultural labourers during 1995-96 have generally increased as compared to 1994-95.

7.2.4 The index of wages paid to ploughman which was 546 points in July 1995 (with base year 1981-82=100) increased to 656 points in June 1996.

7.2.5 The index of wages for men transplanters and weeders increased from 525 points in July' 95 to 671 in April '96. Thereafter it declined and stood at 582 points in June '95. The index for women transplanters and weeders which was 447 points during the beginning of the year has increased to 507 points in November '95 due to the monsoon period. After that it declined and stood at 490 points in June '96.

7.2.6 The index of wages for both men and women reapers and harvesters which were 493 and 520 points respectively in July '95 advanced to 583 and 462 points respectively in June '96. However both the index were the highest in February '96 which were 593 and 571 points respectively to the peak harvesting season.

## WHOLESALE PRICE TREND 1995-96 (JULY - JUNE)

### FOOD GRAINS:

### RICE – COMMON:

The monthly average wholesale price of rice (common) gradually increased from Rs. 716.18 in July '95 to Rs.764.43 in December '95 registering an increase of 6.7% and thereafter it fluctuated between Rs.735.88 and Rs. 740.99 during the second half of the fasli year.

### CHOLAM:

The monthly average wholesale price of cholam showed a mixed trend during the first half year and then it decreased and settled at Rs.511.64 in June' 96.

### CUMBU:

The monthly average wholesale price of cumbu registered a decreasing trend in the first quarter and then it gradually increased from Rs. 445.03 in October ' 95 to Rs.509.39 in March ' 96 and again it decreased in the next quarter and stood at Rs. 486.48 in June '96.

### RAGI:

The monthly average wholeasale price of ragi showed a mixed trend during the first half year i.e July ' 95-December ' 95 and then it registered an increasing trend in the second half year i.e. January ' 96-June ' 96. Its annual average showed an increase of 20.8% due to poor crop prospects.

### PULSES:

### BENGALGRAM:

The monthly average wholesale price of bengalgram showed a mixed trend during the fasli year and its annual average registered a decrease of 17.4% due to increased arrivals from Maharashtra.

## BLACKGRAM:

The monthly average wholesale price of blackgram increased from Rs. 2383.37 in July ' 95 to Rs. 2405.28 in August and then it slashed and stood at Rs. 1733.13 in December ' 95. It showed a mixed trend during the Second half year.

## GREENGRAM:

The monthly average wholeasale price of greengram registered an increasing trend during the first half year. It started rising from January ' 96 (Rs. 1634.78) and reached the peak (Rs. 1897.00) in March '96 and it showed a slight decrease in April and May ' 96 and settled at Rs. 1853.67 in June ' 96. Its annual average showed an increase by 16.3% due to fall in arrivals from utter pradesh and Rajasthan and on holding of stock by Mumbai importers.

## REDGRAM:

The monthly average wholesale price of Redgram showed a mixed trend during the fasli year and its annual average registered an increase by 37.3% due to hectic buyin support by the stockists as well as dhall millers.

## OIL SEEDS:

## GROUNDNUT PODS AND GINGELLY SEED

The monthly average wholesale price of groundnut pods and gingelly seed showed a mixed trend during the fasli year.

## CONDIMENTS:

The annual average wholesale price of chillies, coriander and turmeric registered an upward trend.

## TAMARIND:

The monthly average wholesale price of tamarind exhibited an upward trend from July ' 95 to October ' 95 and then it started decreasing and stood at Rs. 1821.75 in February ' 96 and thereafter fluctuated during the last four months of the fasli year.

## CHILLIES:

The monthly average wholesale price of chillies showed an increasing trend during the first half year i.e. from July ' 95 to December ' 95. In the second half year it showed a mixed trend and its annual average showed an increase by 50.0% due to increased demand from export traders.

## CORIANDER:

The monthly average wholesale price of coriander showed a mixed trend during the fasli year and its annual average registered an increease by 36.4% due to heavy loss to that crop in Rajasthan.

## TURMERIC:

The monthly average wholesale price of turmeric showed an upward trend throughout the fasli year barring two months i.e. in November ' 95 and December ' 95. Its annual average registered an increase of 27.3% due to less arrivals from Andhra pradesh.

## CANE GUR:

The monthly average wholesale price of canegur showed a mixed trend in the first half year and then it gradually decreased and stood at Rs.710.79 in March'96 and again it increased and settled at Rs.1029.79 in June'96.

# SUMMARY TABLES



| | Items | Page Number |
|---|---|---|
| A. | Classification of Area (Since 1993-94 to 1995-96) | 45 |
| B. | Sources of Water Supply and Area Irrigated therefrom (Since 1993-94 to 1995-96) | 46 |
| C. | Area of Crops Irrigated | 47 |
| D. | Area under All Crops | 48-49 |
| E. | Average Yield and Output of Crops | 50 |
| F. | Index Numbers of Area under Crops | 51-52 |
| G. | Index Numbers of Yield-rate of different Crops | 53-54 |
| H. | Index Numbers of Agricultural Production | 55-56 |
| I. | Indices of Agricultural Economy | 57 |

# SUMMARY TABLES FOR THE STATE

## A. Classification of Area

(Area in Hectares)

| Sl. No. | Classification of Area | 1993-94 Area | 1993-94 % to total area | 1994-95 Area | 1994-95 % to total area | 1995-96 Area | 1995-96 % to total area |
|---|---|---|---|---|---|---|---|
| 1 | 2 | 3 | 4 | 5 | 6 | 7 | 8 |
| | Total Geographical area by Village Papers | 13020663 | 100.0 | 13004443 | 100.0 | 13004443 | 100.0 |
| 1. | Forests | 2144065 | 16.5 | 2143988 | 16.5 | 2143316 | 16.4 |
| 2. | Barren and Unculturable land | 515424 | 4.0 | 498059 | 3.8 | 490226 | 3.8 |
| 3. | Land put to non-agricultural uses | 1883890 | 14.5 | 1894766 | 14.6 | 1911728 | 14.7 |
| 4. | Culturable Waste | 307251 | 2.4 | 303453 | 2.3 | 347490 | 2.7 |
| 5. | Permanent Pastures and other grazing lands | 121769 | 0.9 | 124325 | 1.0 | 125436 | 1.0 |
| 6. | Land under Misc. tree crops and groves not included in to net area sown | 240977 | 1.8 | 218765 | 1.7 | 221158 | 1.7 |
| 7. | Current fallow lands | 932566 | 7.2 | 1001402 | 7.7 | 1293314 | 9.9 |
| 8. | Other fallow lands | 974032 | 7.4 | 1029887 | 7.9 | 1130010 | 8.7 |
| 9. | Net area sown | 5900689 | 45.3 | 5789798 | 44.5 | 5341765 | 41.1 |
| 10. | Area sown more than once | 1257775 | 9.6 | 1236190 | 9.5 | 925324 | 7.1 |
| 11. | Total cropped area | 7158464 | 54.9 | 7025988 | 54.0 | 6267089 | 48.2 |

## B. Sources of Irrigation and Area Irrigated therefrom

| | | Specification of sources | 1993-94 | 1994-95 | 1995-96 |
|---|---|---|---|---|---|
| | | 1 | 2 | 3 | 4 |
| A. | | Number of Sources: | | | |
| 1. | | Government Canals-Number | 2313 | 2314 | 2314 |
| | | Length in Kilometre | 9723 | 9652 | 9720 |
| 2. | | Private Canals-Number | 9 | 9 | 8 |
| | | Length in Kilometre | 24 | 24 | 20 |
| 3. | | Number of Reservoirs | 62 | 62 | 66 |
| 4. | | Number of Tanks: | | | |
| | a) | With Ayacut of 40 hct. or more | 7164 | 7169 | 7423 |
| | b) | With ayacut of less than 40 hectares | 31678 | 31694 | 31283 |
| | | Total | 38842 | 38863 | 38706 |
| 5. | | Number of Tube Wells: | | | |
| | i) | Government | 3934 | 3444 | 3240 |
| | ii) | Private | 105762 | 120769 | 134076 |
| | | Total | 109696 | 124213 | 137316 |
| 6. | | Number of Other Government wells used for Irrigation purpose only: | | | |
| | a) | Masonry | 1880 | 1985 | 1697 |
| | b) | Non-Masonry | 397 | 365 | 366 |
| 7. | | Number of other private wells used for irrigation purpose only: | | | |
| | a) | Masonry | 1375131 | 1406120 | 1378687 |
| | b) | Non-Masonry | 313276 | 307071 | 310186 |
| 8. | | No. of wells used for domestic purposes only | 611824 | 613905 | 616077 |
| 9. | | No. of wells in use | 138486 | 143602 | 155242 |
| B. | | AREA IRRIGATED (in Hectares) | | | |
| i) | | Government Canals | 813402 | 843808 | 770463 |
| ii) | | Private Canals | 560 | 560 | 692 |
| iii) | | Tanks | 668133 | 674296 | 512289 |
| iv) | | Wells (including Tube wells) | 1300352 | 1369316 | 1326527 |
| v) | | Other Sources | 17118 | 15281 | 14569 |
| | | Total (Area in Hect.) | 2799565 | 2903261 | 2624540 |

## Summary Tables (Contd.)

### C. Area of Crops Irrigated

(in Hectares)

| Crops | 1993-97 | 1994-95 | 1995-96 |
|---|---|---|---|
| 1 | 2 | 3 | 4 |
| A: FOOD CROPS: | 2137290 | 2063862 | 1795642 |
| Paddy | 42172 | 38610 | 38629 |
| Cholam | 19223 | 22958 | 14665 |
| Cumbu | 18688 | 24770 | 25181 |
| Maize | 48511 | 43759 | 29687 |
| Ragi | 165 | 134 | 74 |
| Other Cereals | 1207 | 761 | 657 |
| Bengal Gram | 1530 | 1498 | 2364 |
| Red Gram | 7803 | 8307 | 7815 |
| Green Gram | 19894 | 21312 | 18914 |
| Black Gram | 375 | 293 | 385 |
| Other Pulses | 7960 | 7853 | 7285 |
| Sugar Cane | 249329 | 327782 | 326207 |
| Chillies | 42629 | 38245 | 36370 |
| Turmeric | 21988 | 19665 | 15501 |
| Total Fruits & Vegetables | 219216 | 225464 | 222987 |
| Other Misc. Crops | 3157 | 3499 | 3306 |
| Total Food Crops | 2841137 | 2848772 | 2545669 |
| B. NON-FOOD CROPS: | | | |
| Cotton | 82568 | 96810 | 96499 |
| Coconut | 145253 | 158941 | 173900 |
| Groundnut | 354337 | 348034 | 258624 |
| Gingelly | 3259 | 37063 | 24602 |
| Sunflower | 13431 | 23750 | 10880 |
| Caster | 908 | 1403 | 1305 |
| Tobacco | 9160 | 7237 | 8602 |
| Podder Crops | 10448 | 13032 | 9966 |
| Other Non-Food Crops | 54640 | 52505 | 53043 |
| B. Total Non-Food Crops | 703321 | 738775 | 637421 |
| Total Irrigated area under all crops (A+B) | 3544458 | 3587547 | 3183090 |

## Summary Tables (Contd.)

### D. Area under All Crops

(in Hectares)

| Crops | 1993-94 | 1994-95 | 1995-96 |
|---|---|---|---|
| 1 | 2 | 3 | 4 |
| I. FOOD CROPS: | | | |
| Paddy | 2306260 | 2228524 | 1950593 |
| Cholam | 506300 | 432047 | 383363 |
| Cumbu | 212538 | 191945 | 172547 |
| Maize | 37619 | 46527 | 46842 |
| Ragi | 157992 | 144704 | 121579 |
| Other Millets | 116215 | 114646 | 86836 |
| A. TOTAL CEREALS: | 3336924 | 3158393 | 2761760 |
| Bengalgram | 9764 | 9585 | 8466 |
| Redgram | 109540 | 94255 | 84678 |
| Green Gram | 105522 | 107897 | 93266 |
| Black Gram | 216306 | 234444 | 204387 |
| Horse Gram | 127600 | 127862 | 90995 |
| Other Pulses | 121126 | 117240 | 95475 |
| B. TOTAL PULSES: | 689858 | 691283 | 577267 |
| TOTAL FOODGRAINS (A+B) | 4026782 | 3849676 | 3339027 |
| Chillies | 73427 | 66107 | 69147 |
| Coriander | 51924 | 49273 | 28246 |
| Turmeric | 22061 | 19727 | 15625 |
| Tamarind | 18623 | 18441 | 17320 |
| Sugarcane | 249376 | 327835 | 326245 |
| Tomato | 20445 | 21055 | 21519 |
| Onion | 24596 | 28488 | 21439 |
| Banana | 83308 | 83255 | 81132 |
| Tapioca | 85412 | 85983 | 77625 |
| Other Food Crops | 245487 | 251158 | 260712 |
| I. TOTAL FOOD CROPS | 4901441 | 4800998 | 4258037 |

## D. Area under all Crops (Contd.)

| Crops | 1993-94 | 1994-95 | 1995-96 |
|---|---|---|---|
| 1 | 2 | 3 | 4 |
| II. NON-FOOD CROPS: | | | |
| Cotton | 229054 | 255253 | 260841 |
| Coconut | 207727 | 220909 | 238340 |
| Groundnut | 1158350 | 1079893 | 933353 |
| Gingelly | 129355 | 127023 | 99656 |
| Sun Flower | 39878 | 45025 | 26427 |
| Castor | 33064 | 36088 | 32492 |
| Flowers | 12340 | 14194 | 14843 |
| Rubber | 21595 | 21865 | 22287 |
| Tobacco | 9233 | 7241 | 8616 |
| Casuarina | 48562 | 46045 | 34530 |
| Coffee | 33466 | 32819 | 32126 |
| Tea | 62019 | 61536 | 61541 |
| Fodder Crops | 179907 | 183902 | 159491 |
| Other Non-Food Crops | 92473 | 93197 | 84509 |
| II. TOTAL NON-FOOD CROPS | 2257023 | 2224990 | 2009052 |
| TOTAL FOOD & NON-FOOD CROPS (I&II) | 7158464 | 7025988 | 6267089 |
| Area cropped more than once | 1257775 | 1236190 | 925324 |
| Net Area Sown | 5900689 | 5789798 | 5341765 |

Summary Tables (Contd.)

E. Average Yield and Total Output of Crops

| Crops | 1993-94 | | 1994-95 | | 1995-96 | |
|---|---|---|---|---|---|---|
| | * Yield | @ Output | * Yield | @ Output | * Yield | @ Output |
| 1 | 2 | 3 | 4 | 5 | 6 | 7 |
| Rice | 2927 | 6749810 | 3392 | 7558710 | 2712 | 5290030 |
| Cholam | 960 | 486240 | 1134 | 490040 | 860 | 329690 |
| Cumbu | 1121 | 238170 | 1203 | 230850 | 1095 | 188860 |
| Ragi | 2095 | 330970 | 1970 | 285020 | 1818 | 221060 |
| Maize | 16181 | 60850 | 1585 | 73640 | 1598 | 74880 |
| Small Millets | 991 | 115120 | 892 | 102310 | 780 | 67700 |
| Total Cereals | 2392 | 7981160 | 2767 | 8740570 | 2235 | 6172220 |
| Bengalgram | 693 | 6770 | 660 | 6400 | 660 | 5590 |
| Redgram | 452 | 49540 | 820 | 77330 | 734 | 62130 |
| Blackgram | 419 | 90630 | 523 | 122720 | 399 | 81490 |
| Greengram | 391 | 41280 | 467 | 50440 | 380 | 35430 |
| Horsegram | 497 | 63360 | 463 | 59250 | 318 | 28950 |
| Other Pulses | 205 | 24780 | 204 | 23910 | 204 | 19480 |
| Total Pulses | 401 | 276360 | 492 | 340050 | 404 | 233070 |
| Total Foodgrains | 2051 | 8257520 | 2359 | 9080620 | 1919 | 6405290 |
| Chillies (dry) | 596 | 43720 | 720 | 47610 | 400 | 27670 |
| Sugarcane (Gur) | 11718 | 2922180 | 11891 | 3898300 | 10098 | 3294420 |
| Potatoes | 22084 | 128360 | 17526 | 83790 | 21610 | 82160 |
| Cotton (bales of 170 Kg lint each) | 316 | 426210 | 293 | 440040 | 221 | 339350 |
| Groundnut (nuts in shell) | 1611 | 1865590 | 1632 | 1762390 | 1629 | 1520300 |
| Gingelly | 457 | 59100 | 466 | 59190 | 390 | 38880 |
| Castor | 311 | 10290 | 312 | 10960 | 308 | 10000 |
| Tobacco (cured leaf) | 1462 | 13500 | 1482 | 10730 | 1511 | 13020 |

## Summary Tables (Contd.)

### F. Index Number of Area under Crops

**Base : Trennium ending 1981-82=100**

| Group / Crop | 1993-94 | 1994-95 | 1995-96 |
|---|---|---|---|
| 1 | 2 | 3 | 4 |
| I. FOOD GROUP: | | | |
| A. 1.Rice | 89.69 | 86.67 | 75.86 |
| 2.Cholam | 75.36 | 64.31 | 57.06 |
| 3.Cumbu | 61.64 | 55.67 | 50.04 |
| 4.Ragi | 71.71 | 65.68 | 55.18 |
| 5.Korra | 43.83 | 59.50 | 51.72 |
| 6.Varagu | 24.10 | 19.83 | 15.13 |
| 7.Samai | 53.31 | 57.28 | 43.29 |
| Total Cereals | 80.44 | 75.90 | 66.26 |
| B. 8.Redgram | 158.63 | 136.49 | 122.62 |
| 9.Bengalgram | 122.39 | 120.14 | 106.12 |
| 10.Greengram | 117.76 | 120.41 | 104.08 |
| 11.Blackgram | 130.95 | 141.94 | 123.74 |
| 12.Horegram | 73.38 | 73.53 | 52.33 |
| Total Pulses | 112.46 | 113.51 | 95.27 |
| Total Food Group | 83.97 | 80.04 | 69.46 |
| II. NON-FOOD GROUP: | | | |
| A. 13.Groundnut | 128.56 | 119.85 | 103.59 |
| 14.Gingelly | 122.75 | 120.54 | 94.57 |
| 15.Castor | 312.22 | 331.33 | 306.82 |
| 16.Coconut | 162.98 | 173.32 | 186.99 |
| 17.Cotton | 95.87 | 106.83 | 109.17 |
| TOTAL OILSEEDS | 127.05 | 124.20 | 113.11 |
| B. 18.Fibre Cotton (lint) | 95.87 | 106.83 | 109.17 |
| C. 19.Tea | 155.98 | 154.76 | 154.77 |
| 20.Coffee | 111.90 | 109.74 | 107.42 |
| 21.Rubber | 172.13 | 174.28 | 177.64 |
| Total Plantation Crops | 142.41 | 141.36 | 141.04 |

## Summary Tables (Contd.)

### F. Index Number of Area under Crops (contd.)

Base : Trienniun. ending 1981-82=100

| Group / Crop | 1993-94 | 1994-95 | 1995-96 |
|---|---|---|---|
| 1 | 2 | 3 | 4 |
| D. 22.Chillies | 89.24 | 80.34 | 84.04 |
| 23.Pepper | 573.60 | 587.09 | 617.92 |
| 24.Tamarind | 195.80 | 193.89 | 182.10 |
| 25.Turmeric | 125.89 | 112.57 | 89.16 |
| 26.Cardamon | 101.46 | 98.57 | 99.91 |
| 27.Corriander | 108.52 | 102.98 | 59.03 |
| 28.Garlic | 192.56 | 196.91 | 205.44 |
| 29.Arecanut | 63.35 | 63.57 | 60.14 |
| 30.Ginger | 101.32 | 143.49 | 107.08 |
| Total Condiments and Spices | 106.17 | 98.88 | 85.04 |
| E. 31.Banana | 137.11 | 137.02 | 133.52 |
| 32.Citrus | 174.70 | 168.26 | 171.02 |
| 33.Mango | 184.68 | 196.98 | 222.87 |
| 34.Onion | 117.99 | 136.66 | 102.84 |
| 35.Potato | 55.67 | 45.76 | 36.39 |
| 36.Tapioca | 157.44 | 158.49 | 143.08 |
| 37.Sweet Potato | 61.18 | 51.32 | 34.96 |
| 38.Cashewnut | 131.42 | 132.66 | 136.31 |
| Total Fruits and Vegetables | 141.82 | 144.91 | 141.95 |
| F. 39.Sugarcane | 138.71 | 182.35 | 181.46 |
| 40.Tobacco | 73.68 | 57.78 | 68.76 |
| Total Miscellaneous Crops | 134.47 | 174.23 | 174.12 |
| Total Non-Food Group | 139.46 | 142.25 | 133.63 |
| General | 101.26 | 99.42 | 89.45 |

## G. Index Number of Yield Rate of Different Crops

Base: Triennium ending 1981-82=100

| Group / Crop | 1993-94 | 1994-95 | 1995-96 |
|---|---|---|---|
| 1 | 2 | 3 | 4 |
| I. FOOD GROUP | | | |
| A. 1.Rice | 143.40 | 166.18 | 132.88 |
| 2.Cholam | 117.55 | 138.83 | 105.26 |
| 3.Cumbu | 128.95 | 138.40 | 125.95 |
| 4.Ragi | 139.47 | 131.14 | 121.06 |
| 5.Korra | 57.84 | 57.53 | 58.10 |
| 6.Varagu | 113.43 | 114.50 | 91.19 |
| 7.Samai | 209.84 | 178.95 | 161.62 |
| TOTAL CEREALS | 141.94 | 163.58 | 131.30 |
| 8.Redgram | 75.50 | 136.97 | 122.49 |
| 9.Bengalgram | 119.27 | 142.53 | 109.51 |
| 10.Greengram | 210.40 | 196.35 | 111.91 |
| 11.Blackgram | 114.99 | 110.73 | 115.23 |
| 12.Horsegram | 121.10 | 151.29 | 134.81 |
| TOTAL PULSES | 111.53 | 147.45 | 117.92 |
| TOTAL FOOD GROUP | 140.42 | 162.75 | 130.62 |
| II. NON-FOOD GROUP | | | |
| A. 13.Groundnut (Nuts in shell) | 151.80 | 153.82 | 153.52 |
| 14.Gingelly | 132.05 | 134.68 | 112.76 |
| 15.Castor | 74.45 | 74.72 | 73.62 |
| 16.Coconut | 156.62 | 193.28 | 134.29 |
| 17.Cotton | 152.82 | 141.58 | 106.85 |
| TOTAL OILSEEDS | 150.55 | 154.40 | 145.96 |
| B. 18.Fibre Cotton (lint) | 150.63 | 139.56 | 105.32 |
| C. 19.Tea | 97.88 | 94.57 | 97.31 |
| 20.Coffee | 107.58 | 101.16 | 113.96 |
| 21.Rubber | 85.31 | 86.23 | 97.35 |
| TOTAL PLANTATION CROPS | 97.43 | 94.26 | 99.84 |

## G. Index Number of Yield Rate of Different Crops (contd.)

Base : Triennium ending 1981-82=100

| Group / Crop | 1993-94 | 1994-95 | 1995-96 |
|---|---|---|---|
| 1 | 2 | 3 | 4 |
| D. 22.Chillies | 98.58 | 119.24 | 66.25 |
| 23.Pepper | 104.54 | 107.16 | 114.66 |
| 24.Tamarind | 97.59 | 96.19 | 96.46 |
| 25.Turmeric | 158.53 | 160.94 | 130.47 |
| 26.Cardamon | 99.47 | 100.34 | 99.00 |
| 27.Corriander | 52.26 | 70.01 | 24.74 |
| 28.Garlic | 103.13 | 103.78 | 104.62 |
| 29.Arecanut | 220.97 | 157.12 | 177.49 |
| 30.Ginger | 466.65 | 544.73 | 576.00 |
| TOTAL CONDIMENTS AND SPICES | 112.28 | 117.92 | 95.42 |
| E. 31.Banana | 150.88 | 212.84 | 222.42 |
| 32.Citrus | 23.37 | 20.78 | 17.44 |
| 33.Mango | 38.85 | 49.58 | 43.82 |
| 34.Onion | 77.88 | 100.02 | 104.57 |
| 35.Potato | 236.07 | 187.46 | 231.14 |
| 36.Tapioca | 143.27 | 137.72 | 135.24 |
| 37.Sweet Potato | 177.70 | 170.04 | 202.42 |
| 38.Cashewnut | 90.27 | 103.20 | 124.03 |
| TOTAL FRUITS AND VEGETABLES | 103.53 | 124.29 | 121.64 |
| F. 39.Sugarcane | 113.00 | 114.67 | 97.38 |
| 40.Tobacco | 100.01 | 101.36 | 103.36 |
| TOTAL MISCELLANEOUS CROPS | 112.88 | 114.60 | 97.41 |
| TOTAL NON-FOOD GROUP | 120.79 | 125.01 | 111.72 |
| GENERAL | 128.40 | 138.31 | 84.79 |

## H. Index Number of Agricultural Production

Base: Triennium ending 1981-82=100

| Group / Crop | 1993-94 | 1994-95 | 1995-96 |
|---|---|---|---|
| 1 | 2 | 3 | 4 |
| I. FOOD GROUP | | | |
| A. 1.Rice | 128.50 | 143.89 | 100.70 |
| 2.Cholam | 88.13 | 88.82 | 59.76 |
| 3.Cumbu | 79.10 | 76.67 | 62.72 |
| 4.Ragi | 100.07 | 86.18 | 66.84 |
| 5.Korra | 25.35 | 34.23 | 30.05 |
| 6.Varagu | 27.39 | 22.75 | 13.82 |
| 7.Samai | 112.04 | 102.66 | 70.07 |
| TOTAL CEREALS | 122.95 | 135.85 | 95.37 |
| 8.Redgram | 119.74 | 186.91 | 150.16 |
| 9.Bengalgram | 140.93 | 172.20 | 116.48 |
| 10.Greengram | 154.51 | 144.48 | 116.87 |
| 11.Blackgram | 141.05 | 133.35 | 143.36 |
| 12.Horsegram | 159.45 | 215.91 | 70.59 |
| TOTAL PULSES | 143.25 | 186.65 | 129.33 |
| TOTAL FOOD GROUP | 123.66 | 137.60 | 96.54 |
| II. NON-FOOD GROUP | | | |
| A. 13.Groundnut (Nuts in shell) | 194.78 | 184.01 | 158.73 |
| 14.Gingelly | 162.31 | 162.55 | 106.78 |
| 15.Castor | 232.26 | 247.38 | 225.71 |
| 16.Coconut | 255.11 | 334.78 | 250.95 |
| 17.Cotton | 140.87 | 145.43 | 112.16 |
| TOTAL OILSEEDS | 192.75 | 188.57 | 158.04 |
| B. 18.Fibre Cotton (lint) | 140.88 | 145.44 | 112.16 |
| C. 19.Tea | 152.68 | 146.37 | 150.61 |
| 20.Coffee | 120.25 | 110.88 | 122.27 |
| 21.Rubber | 146.89 | 150.33 | 172.98 |
| TOTAL PLANTATION CROPS | 145.10 | 139.47 | 147.71 |

## H. Index Number of Agricultural Production

Base : Triennium ending 1981-82=100

| Group / Crop | 1993-94 | 1994-95 | 1995-96 |
|---|---|---|---|
| 1 | 2 | 3 | 4 |
| D. 22.Chillies | 87.36 | 95.14 | 55.30 |
| 23.Pepper | 592.41 | 621.56 | 699.26 |
| 24.Tamarind | 191.10 | 186.51 | 175.67 |
| 25.Turmeric | 201.82 | 183.21 | 117.64 |
| 26.Cardamon | 102.04 | 100.00 | 100.00 |
| 27.Corriander | 56.56 | 71.90 | 14.57 |
| 28.Garlic | 199.16 | 203.96 | 214.50 |
| 29.Arecanut | 140.03 | 99.90 | 106.76 |
| 30.Ginger | 475.95 | 786.98 | 620.93 |
| TOTAL CONDIMENTS AND SPICES | 139.53 | 138.34 | 101.96 |
| E. 31.Banana | 205.33 | 289.47 | 294.80 |
| 32.Citrus | 42.02 | 35.99 | 30.70 |
| 33.Mango | 71.70 | 97.61 | 98.27 |
| 34.Onion | 91.77 | 136.50 | 107.40 |
| 35.Potato | 134.26 | 87.64 | 85.93 |
| 36.Tapioca | 225.24 | 217.94 | 193.23 |
| 37.Sweet Potato | 108.72 | 87.28 | 70.79 |
| 38.Cashewnut | 119.29 | 104.55 | 129.11 |
| TOTAL FRUITS AND VEGETABLES | 153.27 | 188.25 | 183.56 |
| F. 39.Sugarcane | 157.10 | 209.57 | 177.11 |
| 40.Tobacco | 73.78 | 58.64 | 71.15 |
| TOTAL MISCELLANEOUS CROPS | 155.74 | 207.10 | 178.37 |
| TOTAL NON-FOOD GROUP | 162.35 | 187.51 | 162.76 |
| GENERAL | 143.33 | 162.98 | 130.20 |

## Summary Tables (Concluded)

### I. Indices of Agricultural Economy

**Base: Triennium ending 1981-82=100**

| Item | 1992-93 | 1993-94 | 1994-95 |
|---|---|---|---|
| 1 | 2 | 3 | 4 |
| Index Number of : | | | |
| Net Area Sown | 102.13 | 100.21 | 92.46 |
| Cropping intensity | 99.15 | 99.21 | 96.74 |
| Productivity per net hectare | 140.34 | 162.64 | 140.82 |
| Cropping Pattern | 110.23 | 118.58 | 123.42 |

# PART - III

# DETAILED TABLES

# DETAILED TABLES


| | Items | Page No. |
|---|---|---|
| I. | Rainfall | 63-71 |
| II. | Classification of Area | 73-77 |
| III. | A. Sources of Water Supply and area irrigated therefrom ramification of wells, classified according to types, etc. | 78-106 |
| | B. Area of Crops irrigated | 107-117 |
| | C. Irrigated area under high yielding/local varieties | 118-122 |
| IV. | A. Area under food crops | 123-140 |
| | B. Area under non-food crops | 141-153 |
| | C. Percentage of area under principal crops | 154-156 |
| | D. Total area under yielding/local varieties of principal crops | 157-161 |
| | E. Normal area of principal crops. | 162-171 |
| V. | A. Yield Rate of Crops in 1992-93 | 172-183 |
| | B. Total Outturn of principal crops | 184-197 |
| | C. Normal outturn of principal crops | 198-205 |
| | D. Estimates of Coconut and Arecanut | 206-207 |
| VI. | A. Statement showing the Average Rate of wages paid to agricultural and skilled labourers. | 208-210 |
| VI. | B. Index Numbers of wages paid to Agricultural skilled labourers | 211-212 |
| VII. | A. The farm harvest prices (District-wise and State weighted average) of certain Agricultural commodities | 213-218 |
| VII. | B. State Monthly/Annual Average Wholesale Prices of essential commodities | 219-221 |
| VII. | C. The Centre-wise and District-wise Annual Average Retail Prices of food grains and Salt in Tamil Nadu | 222-229 |
| VIII. | Crop Forecast Calender | 230-233 |
| IX. | Peak Sowing and Harvesting Seasons | 234-242 |
| X. | Glossory of Botanical, English and Tamil names of Crops | 243-244 |

## TABLE I

**STATEMENT SHOWING THE MONTH-WISE AND DISTRICT-WISE RAINFALL IN m.m. DURING THE SOUTH-WEST MONSOON PERIOD 1995-96.**

| Sl. No. | District | June'95 | | | July'95 | | |
|---|---|---|---|---|---|---|---|
| | | Normal | Actual | Rainy Days | Normal | Actual | Rainy Days |
| 1. | Madras | 44.4 | 18.9 | 1.5 | 88.5 | 103.1 | 4.0 |
| 2. | Chengalpattu-M.G.R. | 56.6 | 93.1 | 4.4 | 98.0 | 107.7 | 5.4 |
| 3. | South Arcot Vallalar | 43.0 | 51.8 | 3.6 | 72.4 | 99.3 | 6.5 |
| 4. | North Arcot Ambedkar | 66.5 | 123.2 | 7.6 | 101.2 | 143.9 | 7.7 |
| 5. | Villupuram Ramasamy Padayachiar | 43.5 | 38.9 | 2.9 | 82.5 | 130.4 | 7.3 |
| 6. | Tiruvannamalai Sambuvarayar | 59.8 | 136.3 | 5.9 | 94.8 | 113.5 | 6.1 |
| 7. | Salem | 47.3 | 71.3 | 4.0 | 69.6 | 94.8 | 5.6 |
| 8. | Dharmapuri | 53.7 | 89.4 | 4.1 | 68.0 | 153.3 | 7.1 |
| 9. | Coimbatore | 30.7 | 12.4 | 1.5 | 43.4 | 28.3 | 2.6 |
| 10. | Periyar | 24.5 | 25.8 | 1.9 | 33.1 | 34.4 | 3.1 |
| 11. | Tiruchirapalli | 29.7 | 19.7 | 1.5 | 43.3 | 59.4 | 2.4 |
| 12. | Thanjavur | 39.0 | 68.7 | 3.2 | 60.5 | 67.1 | 4.3 |
| 13. | Nagai Quaid-e-Milleth | 31.6 | 59.2 | 3.0 | 53.3 | 86.6 | 4.6 |
| 14. | Pudukkottai | 46.2 | 60.3 | 3.3 | 65.0 | 49.2 | 3.1 |
| 15. | Madurai | 33.7 | 50.4 | 4.0 | 43.5 | 63.1 | 3.4 |
| 16. | Dindigul Anna | 31.0 | 39.5 | 2.3 | 34.0 | 64.8 | 3.1 |
| 17. | Ramanathapuram | 14.4 | 30.0 | 1.3 | 27.0 | 21.9 | 1.7 |
| 18. | Kamarajar | 21.5 | 32.2 | 1.7 | 26.8 | 28.7 | 1.7 |
| 19. | Pasumpon Muthu-ramalinga Thevar | 44.4 | 92.5 | 4.0 | 62.4 | 48.3 | 3.0 |
| 20. | Tirunelveli Kattabomman | 41.0 | 29.4 | 2.5 | 42.2 | 20.2 | 1.8 |
| 21. | V.O. Chidambaranar | 6.1 | 1.4 | 0.3 | 10.0 | 6.7 | 0.8 |
| 22. | Kanniyakumari | 214.3 | 75.7 | 6.0 | 152.0 | 76.9 | 7.0 |
| 23. | The Nilgiris | 218.6 | 172.3 | 8.8 | 376.9 | 314.4 | 14.5 |
| | STATE | 45.1 | 58.4 | | 65.2 | 79.8 | |

**TABLE I (contd.)**

**STATEMENT SHOWING THE MONTH-WISE AND DISTRICT-WISE RAINFALL IN m.m. DURING THE SOUTH-WEST MONSOON PERIOD 1995-96.**

| Sl. No. | District | August'95 | | | September'95 | | |
|---|---|---|---|---|---|---|---|
| | | Normal | Actual | Rainy Days | Normal | Actual | Rainy Days |
| 1. | Madras | 118.1 | 256.8 | 9.0 | 111.6 | 186.7 | 9.5 |
| 2. | Chengalpattu-M.G.R. | 136.7 | 257.8 | 9.6 | 130.7 | 200.4 | 8.3 |
| 3. | South Arcot Vallalar | 137.1 | 123.5 | 6.0 | 127.0 | 188.4 | 7.3 |
| 4. | North Arcot Ambedkar | 134.9 | 308.8 | 13.1 | 146.2 | 139.9 | 6.3 |
| 5. | Villupuram Ramasamy Padayachiar | 141.6 | 106.1 | 6.8 | 146.0 | 176.1 | 7.8 |
| 6. | Tiruvannamalai Sambuvarayar | 154.7 | 180.4 | 8.3 | 159.1 | 163.8 | 7.3 |
| 7. | Salem | 110.8 | 154.6 | 8.1 | 118.4 | 95.6 | 4.3 |
| 8. | Dharmapuri | 103.5 | 207.2 | 9.1 | 141.0 | 104.4 | 6.3 |
| 9. | Coimbatore | 37.4 | 34.8 | 2.7 | 46.8 | 19.6 | 1.9 |
| 10. | Periyar | 52.8 | 103.2 | 5.5 | 73.0 | 50.3 | 2.8 |
| 11. | Tiruchirapalli | 88.7 | 99.4 | 4.5 | 104.8 | 67.0 | 3.4 |
| 12. | Thanjavur | 113.6 | 54.4 | 3.1 | 106.7 | 84.8 | 4.2 |
| 13. | Nagai Quaid-e-Milleth | 96.4 | 44.6 | 2.7 | 96.6 | 92.3 | 4.6 |
| 14. | Pudukkottai | 113.6 | 56.5 | 3.9 | 117.6 | 38.7 | 2.2 |
| 15. | Madurai | 81.3 | 92.7 | 5.0 | 92.3 | 67.7 | 4.0 |
| 16. | Dindigul Anna | 69.8 | 114.0 | 6.0 | 94.4 | 58.6 | 3.3 |
| 17. | Ramanathapuram | 44.4 | 19.0 | 1.5 | 49.5 | 19.0 | 1.5 |
| 18. | Kamarajar | 53.8 | 56.7 | 4.3 | 67.6 | 26.1 | 1.5 |
| 19. | Pasumpon Muthu-ramalinga Thevar | 116.0 | 76.9 | 5.0 | 106.5 | 94.3 | 3.0 |
| 20. | Tirunelveli Kattabomman | 25.5 | 45.5 | 3.4 | 31.8 | 27.1 | 2.7 |
| 21. | V.O. Chidambaranar | 18.5 | 19.7 | 1.3 | 25.3 | 36.6 | 1.4 |
| 22. | Kanniyakumari | 89.1 | 66.7 | 5.8 | 103.7 | 77.6 | 6.9 |
| 23. | The Nilgiris | 257.8 | 207.6 | 12.1 | 169.0 | 187.6 | 5.8 |
| | STATE | 95.2 | 118.2 | | 102.9 | 91.0 | |

## TABLE I (contd.)

## STATEMENT SHOWING THE MONTH-WISE AND DISTRICT-WISE RAINFALL IN m.m. DURING THE SOUTH-WEST MONSOON PERIOD 1993-94.

| Sl. No. | District | Total | | | |
|---|---|---|---|---|---|
| | | Normal | Actual | Rainy Days | % Variation |
| 1. | Madras | 362.6 | 565.5 | 24.0 | 56.0 |
| 2. | Chengalpattu-M.G.R. | 422.0 | 659.0 | 27.7 | 56.2 |
| 3. | South Arcot Vallalar | 379.5 | 463.0 | 22.4 | 22.0 |
| 4. | North Arcot Ambedkar | 448.8 | 715.8 | 34.7 | 59.5 |
| 5. | Villupuram Ramasamy Padayachiar | 413.5 | 451.5 | 24.8 | 9.2 |
| 6. | Tiruvannamalai Sambuvarayar | 468.4 | 594.0 | 27.6 | 26.8 |
| 7. | Salem | 346.1 | 416.3 | 22.0 | 20.3 |
| 8. | Dharmapuri | 366.2 | 554.3 | 26.6 | 51.4 |
| 9. | Coimbatore | 158.3 | 95.1 | 8.7 | -39.9 |
| 10. | Periyar | 183.4 | 213.7 | 13.3 | 16.5 |
| 11. | Tiruchirapalli | 266.5 | 245.5 | 11.8 | -7.9 |
| 12. | Thanjavur | 319.8 | 275.0 | 14.8 | -14.0 |
| 13. | Nagai Quaid-e-Milleth | 277.9 | 282.7 | 14.9 | 1.7 |
| 14. | Pudukkottai | 342.4 | 204.7 | 12.5 | -40.2 |
| 15. | Madurai | 250.8 | 273.9 | 16.4 | 9.2 |
| 16. | Dindigul Anna | 229.2 | 276.9 | 14.7 | 20.8 |
| 17. | Ramanathapuram | 135.3 | 89.9 | 6.0 | -33.67 |
| 18. | Kamarajar | 169.7 | 143.7 | 9.2 | -15.3 |
| 19. | Pasumpon Muthu-ramalinga Thevar | 329.3 | 312.0 | 15.0 | -5.3 |
| 20. | Tirunelveli Kattabomman | 140.5 | 122.2 | 10.4 | -13.0 |
| 21. | V.O. Chidambaranar | 59.9 | 64.4 | 3.8 | 7.5 |
| 22. | Kanniyakumari | 559.1 | 296.9 | 25.7 | -46.9 |
| 23. | The Nilgiris | 1022.3 | 881.9 | 41.2 | -13.7 |
| | STATE | 308.4 | 347.5 | | 12.7 |

TABLE I (contd.)

STATEMENT SHOWING THE MONTH-WISE AND DISTRICT-WISE RAINFALL IN m.m. DURING THE NORTH-EAST MONSOON PERIOD 1995-96.

| Sl. No. | District | October'95 | | | November'95 | | |
|---|---|---|---|---|---|---|---|
| | | Normal | Actual | Rainy Days | Normal | Actual | Rainy Days |
| 1. | Madras | 286.4 | 249.1 | 15.0 | 346.7 | 274.3 | 9.0 |
| 2. | Chengalpattu-M.G.R. | 230.9 | 204.3 | 11.5 | 282.3 | 153.0 | 5.5 |
| 3. | South Arcot Vallalar | 208.4 | 141.3 | 8.0 | 261.8 | 135.6 | 6.0 |
| 4. | North Arcot Ambedkar | 168.6 | 118.9 | 8.9 | 146.7 | 46.4 | 2.7 |
| 5. | Villupuram Ramasamy Padayachiar | 212.7 | 108.0 | 7.9 | 223.4 | 61.6 | 4.5 |
| 6. | Tiruvannamalai Sambuvarayar | 210.9 | 135.8 | 8.4 | 164.7 | 44.7 | 3.0 |
| 7. | Salem | 173.4 | 124.2 | 8.5 | 103.0 | 96.8 | 5.0 |
| 8. | Dharmapuri | 181.9 | 188.4 | 11.3 | 97.2 | 81.1 | 4.0 |
| 9. | Coimbatore | 155.6 | 72.0 | 5.2 | 124.6 | 99.5 | 5.9 |
| 10. | Periyar | 165.2 | 136.5 | 8.5 | 103.6 | 78.5 | 4.7 |
| 11. | Tiruchirapalli | 187.8 | 96.0 | 5.9 | 143.6 | 88.5 | 6.4 |
| 12. | Thanjavur | 185.4 | 161.2 | 9.5 | 212.8 | 134.0 | 7.6 |
| 13. | Nagai Quaid-e-Milleth | 213.6 | 218.7 | 9.7 | 344.8 | 290.2 | 6.8 |
| 14. | Pudukkottai | 165.9 | 126.6 | 7.0 | 146.6 | 79.8 | 6.6 |
| 15. | Madurai | 191.5 | 158.6 | 7.4 | 141.3 | 74.2 | 5.0 |
| 16. | Dindigul Anna | 191.7 | 155.9 | 8.9 | 149.8 | 101.8 | 5.9 |
| 17. | Ramanathapuram | 182.6 | 124.6 | 7.3 | 206.3 | 98.5 | 5.1 |
| 18. | Kamarajar | 191.7 | 128.6 | 6.2 | 168.3 | 89.5 | 3.3 |
| 19. | Pasumpon Muthu-ramalinga Thevar | 171.9 | 144.9 | 6.8 | 148.4 | 88.8 | 5.3 |
| 20. | Tirunelveli Kattabomman | 163.5 | 164.8 | 7.9 | 215.9 | 200.4 | 7.0 |
| 21. | V.O. Chidambaranar | 150.7 | 100.7 | 7.4 | 184.7 | 45.0 | 2.6 |
| 22. | Kanniyakumari | 249.0 | 205.9 | 9.8 | 206.2 | 242.3 | 10.9 |
| 23. | The Nilgiris | 251.6 | 141.5 | 9.5 | 172.9 | 133.3 | 7.7 |
| | STATE | 187.6 | 140.4 | 8.5 | 170.3 | 103.8 | 5.4 |

## TABLE I (contd.)

### STATEMENT SHOWING THE MONTH-WISE AND DISTRICT-WISE RAINFALL IN m.m. DURING THE NORTH-EAST MONSOON PERIOD 1995-96.

| Sl. No. | District | December'95 | | | Total | | | |
|---|---|---|---|---|---|---|---|---|
| | | Normal | Actual | Rainy Days | Normal | Actual | Rainy Days | % Variation |
| 1. | Madras | 116.6 | 0.9 | 1.0 | 749.7 | 524.3 | 25.0 | -30.1 |
| 2. | Chengalpattu-M.G.R. | 118.2 | 2.0 | 0.3 | 631.4 | 359.3 | 17.3 | -43.1 |
| 3. | South Arcot Vallalar | 141.8 | 8.6 | 0.5 | 612.0 | 284.2 | 14.5 | -53.6 |
| 4. | North Arcot Ambedkar | 64.0 | 0.2 | 0.0 | 379.3 | 165.5 | 11.6 | -56.4 |
| 5. | Villupuram Ramasamy Padayachiar | 103.5 | 0.0 | 0.0 | 539.6 | 169.6 | 12.4 | -68.6 |
| 6. | Tiruvannamalai Sambuvarayar | 81.5 | 0.0 | 0.0 | 457.1 | 180.5 | 11.4 | -78.0 |
| 7. | Salem | 36.6 | 0.0 | 0.0 | 313.0 | 221.0 | 13.5 | -29.4 |
| 8. | Dharmapuri | 32.5 | 0.0 | 0.0 | 311.6 | 269.5 | 15.3 | -13.5 |
| 9. | Coimbatore | 48.0 | 0.0 | 0.0 | 328.2 | 171.5 | 11.1 | -47.7 |
| 10. | Periyar | 38.8 | 0.0 | 0.0 | 307.6 | 215.0 | 13.2 | -30.1 |
| 11. | Tiruchirapalli | 66.4 | 1.5 | 0.2 | 397.8 | 186.0 | 12.5 | -53.2 |
| 12. | Thanjavur | 129.8 | 9.5 | 1.1 | 528.0 | 304.7 | 18.2 | -42.3 |
| 13. | Nagai Quaid-e-Milleth | 204.5 | 47.2 | 4.5 | 762.9 | 556.1 | 21.0 | -27.1 |
| 14. | Pudukkottai | 86.3 | 1.7 | 0.3 | 398.8 | 208.1 | 13.9 | -47.8 |
| 15. | Madurai | 54.5 | 0.5 | 0.0 | 387.3 | 232.8 | 12.4 | -39.9 |
| 16. | Dindigul Anna | 66.0 | 0.3 | 0.0 | 407.5 | 258.0 | 14.8 | -36.7 |
| 17. | Ramanathapuram | 112.7 | 17.6 | 0.9 | 501.6 | 240.7 | 13.3 | -52.0 |
| 18. | Kamarajar | 65.1 | 0.0 | 0.0 | 425.1 | 218.1 | 9.5 | -48.7 |
| 19. | Pasumpon Muthu-ramalinga Thevar | 73.4 | 0.0 | 0.0 | 393.7 | 233.7 | 12.1 | -40.6 |
| 20. | Tirunelveli Kattabomman | 109.0 | 1.5 | 0.0 | 488.4 | 366.2 | 14.9 | -25.0 |
| 21. | V.O. Chidambaranar | 94.0 | 2.6 | 0.4 | 429.4 | 148.3 | 10.4 | -65.5 |
| 22. | Kanniyakumari | 70.8 | 0.5 | 0.2 | 526.0 | 448.7 | 20.9 | -14.7 |
| 23. | The Nilgiris | 69.6 | 0.3 | 0.0 | 494.1 | 275.1 | 17.2 | -44.39 |
| | STATE | 78.9 | 4.1 | 0.4 | 436.8 | 248.3 | 18.0 | -43.2 |

## TABLE I (contd.)

## STATEMENT SHOWING THE MONTH-WISE AND DISTRICT-WISE RAINFALL IN m.m. DURING THE WINTER SEASON PERIOD 1995-96.

| Sl. No. | District | January'96 | | | February'96 | | |
|---|---|---|---|---|---|---|---|
| | | Normal | Actual | Rainy Days | Normal | Actual | Rainy Days |
| 1. | Madras | 34.3 | 0.9 | 0.0 | 8.9 | 0.0 | 0.0 |
| 2. | Chengalpattu-M.G.R. | 28.3 | 0.2 | 0.04 | 7.2 | 0.0 | 0.0 |
| 3. | South Arcot Vallalar | 42.5 | 0.25 | 0.05 | 12.1 | 0.0 | 0.0 |
| 4. | North Arcot Ambedkar | 18.0 | 0.0 | 0.0 | 5.2 | 0.0 | 0.0 |
| 5. | Villupuram Ramasamy Padayachiar | 34.7 | 0.0 | 0.0 | 5.0 | 0.0 | 0.0 |
| 6. | Tiruvannamalai Sambuvarayar | 26.4 | 0.0 | 0.0 | 10.1 | 0.2 | 0.0 |
| 7. | Salem | 14.2 | 0.0 | 0.0 | 8.9 | 0.0 | 0.0 |
| 8. | Dharmapuri | 11.6 | 0.0 | 0.0 | 7.4 | 0.0 | 0.0 |
| 9. | Coimbatore | 15.8 | 3.25 | 0.25 | 9.8 | 12.1 | 0.3 |
| 10. | Periyar | 11.6 | 0.0 | 0.0 | 9.9 | 0.0 | 0.0 |
| 11. | Tiruchirapalli | 24.0 | 0.3 | 0.04 | 10.2 | 0.0 | 0.0 |
| 12. | Thanjavur | 45.0 | 7.6 | 0.35 | 14.9 | 0.0 | 0.0 |
| 13. | Nagai Quaid-e-Milleth | 63.6 | 9.65 | 0.65 | 17.0 | 0.0 | 0.0 |
| 14. | Pudukkottai | 36.2 | 6.3 | 0.5 | 15.8 | 0.0 | 0.0 |
| 15. | Madurai | 20.2 | 12.1 | 0.8 | 15.6 | 4.6 | 0.3 |
| 16. | Dindigul Anna | 28.3 | 19.4 | 1.0 | 10.9 | 1.7 | 0.4 |
| 17. | Ramanathapuram | 48.5 | 31.4 | 1.2 | 18.9 | 1.2 | 0.1 |
| 18. | Kamarajar | 30.3 | 13.9 | 0.5 | 22.3 | 38.6 | 0.7 |
| 19. | Pasumpon Muthu-ramalinga Thevar | 32.5 | 11.8 | 0.5 | 13.6 | 0.0 | 0.0 |
| 20. | Tirunelveli Kattabomman | 58.4 | 27.8 | 1.6 | 32.4 | 28.2 | 1.5 |
| 21. | V.O. Chidambaranar | 38.9 | 23.5 | 1.1 | 23.1 | 2.8 | 0.3 |
| 22. | Kanniyakumari | 29.0 | 3.4 | 0.6 | 21.2 | 10.8 | 1.1 |
| 23. | The Nilgiris | 38.2 | 1.8 | 0.1 | 24.3 | 15.1 | 0.4 |
| | STATE | 28.8 | 6.8 | | 13.0 | 5.9 | |

## TABLE I (contd.)

## STATEMENT SHOWING THE MONTH-WISE AND DISTRICT-WISE RAINFALL IN m.m. DURING THE WINTER SEASON PERIOD 1995-96.

| Sl. No. | District | Total | | | |
|---|---|---|---|---|---|
| | | Normal | Actual | Rainy Days | % Variation |
| 1. | Madras | 43.2 | 0.9 | 0.0 | -97.9 |
| 2. | Chengalpattu-M.G.R. | 35.5 | 0.2 | 0.04 | -99.4 |
| 3. | South Arcot Vallalar | 54.6 | 0.25 | 0.05 | -99.6 |
| 4. | North Arcot Ambedkar | 23.2 | 0.0 | 0.0 | -100.0 |
| 5. | Villupuram Ramasamy Padayachiar | 39.7 | 0.0 | 0.0 | -100.0 |
| 6. | Tiruvannamalai Sambuvarayar | 36.5 | 0.2 | 0.0 | -99.5 |
| 7. | Salem | 23.1 | 0.0 | 0.0 | -100.0 |
| 8. | Dharmapuri | 19.0 | 0.0 | 0.0 | -100.0 |
| 9. | Coimbatore | 25.6 | 5.3 | 0.6 | -78.9 |
| 10. | Periyar | 21.5 | 0.0 | 0.0 | -100.0 |
| 11. | Tiruchirapalli | 34.2 | 0.3 | 0.04 | -99.1 |
| 12. | Thanjavur | 59.9 | 1.6 | 0.35 | -52.2 |
| 13. | Nagai Quaid-e-Milleth | 81.5 | 9.7 | 0.7 | -88.1 |
| 14. | Pudukkottai | 82.0 | 6.3 | 0.5 | -87.9 |
| 15. | Madurai | 35.8 | 16.7 | 1.1 | -53.4 |
| 16. | Dindigul Anna | 39.2 | 21.1 | 1.4 | -46.2 |
| 17. | Ramanathapuram | 67.4 | 32.6 | 1.3 | -51.6 |
| 18. | Kamarajar | 52.6 | 52.5 | 1.2 | -0.2 |
| 19. | Pasumpon Muthu-ramalinga Thevar | 45.9 | 11.8 | 0.5 | -74.3 |
| 20. | Tirunelveli Kattabomman | 90.8 | 56.0 | 3.1 | -38.3 |
| 21. | V.O. Chidambaranar | 62.0 | 26.3 | 1.4 | -57.6 |
| 22. | Kanniyakumari | 50.2 | 14.2 | 1.2 | -11.8 |
| 23. | The Nilgiris | 62.5 | 16.9 | 0.5 | -73.0 |
| | STATE | 41.8 | 10.5 | | -74.9 |

TABLE I (contd.)

STATEMENT SHOWING THE MONTH-WISE AND DISTRICT-WISE RAINFALL IN m.m. DURING THE HOT WEATHER PERIOD 1995-96.

| Sl. No. | District | March'96 | | | April'96 | | |
|---|---|---|---|---|---|---|---|
| | | Normal | Actual | Rainy Days | Normal | Actual | Rainy Days |
| 1. | Madras | 7.1 | 0.0 | 0.0 | 14.8 | 15.8 | 2.0 |
| 2. | Chengalpattu-M.G.R. | 10.5 | 0.0 | 0.0 | 17.6 | 44.5 | 2.1 |
| 3. | South Arcot Vallalar | 14.0 | 0.0 | 0.0 | 30.4 | 44.5 | 2.7 |
| 4. | North Arcot Ambedkar | 10.2 | 1.2 | 0.1 | 24.1 | 56.9 | 3.1 |
| 5. | Villupuram Ramasamy Padayachiar | 12.9 | 0.0 | 0.0 | 24.0 | 62.4 | 1.8 |
| 6. | Tiruvannamalai Sambuvarayar | 14.1 | 0.0 | 0.0 | 23.2 | 56.4 | 2.6 |
| 7. | Salem | 13.9 | 0.0 | 0.0 | 46.8 | 101.3 | 5.5 |
| 8. | Dharmapuri | 11.8 | 1.7 | 0.4 | 40.6 | 127.7 | 6.7 |
| 9. | Coimbatore | 13.6 | 6.4 | 0.7 | 51.8 | 97.3 | 5.6 |
| 10. | Periyar | 15.7 | 3.2 | 0.5 | 50.8 | 107.4 | 5.1 |
| 11. | Tiruchirapalli | 12.8 | 0.0 | 0.0 | 41.1 | 29.3 | 1.2 |
| 12. | Thanjavur | 18.2 | 0.0 | 0.0 | 38.7 | 80.4 | 3.1 |
| 13. | Nagai Quaid-e-Milleth | 19.9 | 0.0 | 0.0 | 37.2 | 47.3 | 2.3 |
| 14. | Pudukkottai | 16.0 | 0.0 | 0.0 | 44.9 | 51.6 | 2.5 |
| 15. | Madurai | 25.9 | 4.2 | 0.3 | 68.0 | 116.6 | 4.5 |
| 16. | Dindigul Anna | 19.1 | 1.0 | 0.1 | 64.2 | 126.1 | 4.9 |
| 17. | Ramanathapuram | 25.0 | 1.2 | 0.2 | 57.4 | 72.2 | 2.1 |
| 18. | Kamarajar | 30.5 | 1.4 | 0.2 | 74.1 | 72.6 | 4.5 |
| 19. | Pasumpon Muthu-ramalinga Thevar | 17.4 | 0.0 | 0.0 | 57.0 | 88.1 | 3.3 |
| 20. | Tirunelveli Kattabomman | 49.7 | 4.5 | 0.2 | 72.6 | 97.8 | 4.7 |
| 21. | V.O. Chidambaranar | 30.5 | 6.6 | 0.1 | 54.3 | 58.2 | 3.0 |
| 22. | Kanniyakumari | 48.7 | 5.5 | 1.0 | 113.6 | 97.4 | 4.7 |
| 23. | The Nilgiris | 33.6 | 21.6 | 1.4 | 93.7 | 107.2 | 8.0 |
| | STATE | 18.9 | 2.1 | | 47.0 | 19.6 | |

TABLE I (contd.)

**STATEMENT SHOWING THE MONTH-WISE AND DISTRICT-WISE RAINFALL IN m.m. DURING THE HOT WEATHER PERIOD 1995-96.**

| Sl. No. | District | May'96 | | | Total | | | |
|---|---|---|---|---|---|---|---|---|
| | | Normal | Actual | Rainy Days | Norm..l | Actual | Rainy Days | % Varia- tion |
| 1. | Madras | 38.0 | 15.0 | 1.0 | 59.9 | 30.8 | 3.0 | -48.6 |
| 2. | Chengalpattu-M.G.R. | 48.3 | 5.6 | 0.4 | 76.4 | 50.1 | 2.5 | -34.4 |
| 3. | South Arcot Vallalar | 67.6 | 32.4 | 1.4 | 112.0 | 76.9 | 4.1 | -31.1 |
| 4. | North Arcot Ambedkar | 67.8 | 29.9 | 2.0 | 102.1 | 88.0 | 5.2 | -13.8 |
| 5. | Villupuram Ramasamy Padayachiar | 59.4 | 2.1 | 0.1 | 96.3 | 64.5 | 1.9 | -33.0 |
| 6. | Tiruvannamalai Sambuvarayar | 75.4 | 38.7 | 2.3 | 112.7 | 95.1 | 4.9 | -15.6 |
| 7. | Salem | 98.6 | 60.3 | 3.5 | 159.3 | 161.6 | 9.0 | +1.4 |
| 8. | Dharmapuri | 107.8 | 71.2 | 5.2 | 160.2 | 200.6 | 12.3 | +25.2 |
| 9. | Coimbatore | 69.7 | 26.5 | 1.5 | 135.1 | 130.2 | 7.8 | -3.6 |
| 10. | Periyar | 81.1 | 45.9 | 2.3 | 147.6 | 156.5 | 7.9 | +6.0 |
| 11. | Tiruchirapalli | 71.2 | 36.8 | 1.9 | 125.1 | 66.1 | 3.1 | -47.2 |
| 12. | Thanjavur | 53.1 | 22.6 | 1.4 | 114.8 | 103.0 | 4.5 | -10.3 |
| 13. | Nagai Quaid-e-Milleth | 50.5 | 20.0 | 1.1 | 107.6 | 67.3 | 3.4 | -37.5 |
| 14. | Pudukkottai | 56.7 | 15.2 | 1.1 | 117.6 | 66.8 | 3.6 | -43.2 |
| 15. | Madurai | 59.3 | 29.6 | 2.0 | 153.2 | 150.4 | 6.8 | -1.8 |
| 16. | Dindigul Anna | 74.8 | 48.0 | 2.6 | 158.1 | 175.1 | 7.6 | +10.8 |
| 17. | Ramanathapuram | 40.3 | 8.5 | 0.4 | 122.7 | 81.9 | 2.7 | -33.3 |
| 18. | Kamarajar | 59.7 | 32.8 | 3.3 | 164.3 | 106.8 | 10.7 | -35.0 |
| 19. | Pasumpon Muthu-ramalinga Thevar | 61.4 | 43.6 | 2.3 | 135.8 | 131.7 | 5.6 | -3.0 |
| 20. | Tirunelveli Kattabomman | 46.7 | 23.1 | 1.2 | 169 0 | 125.4 | 6.1 | -25.8 |
| 21. | V.O. Chidambaranar | 26.1 | 15.6 | 1.0 | 110.9 | 80.4 | 4.1 | -27.5 |
| 22. | Kanniyakumari | 159.2 | 13.2 | 1.3 | 321.5 | 116.1 | 7.0 | -63.9 |
| 23. | The Nilgiris | 150.8 | 84.2 | 4.7 | 278.1 | 213.0 | 14.1 | -23.4 |
| | STATE | 70.2 | 33.5 | | 136.1 | 115.2 | | -15.4 |

## TABLE - II

### CLASSIFICATION OF AREA IN EACH DISTRICT OF TAMIL NADU DURING 1995-96

(Area in Hectares)

| Sl. No. | District | Total Geographical Area | | | Forests | | |
|---|---|---|---|---|---|---|---|
| | | Profes-sional Survey | Village papers | % | Area | Percentage share to District | Percentage share to State |
| 1 | 2 | 3 | 4 | 5 | 6 | 7 | 8 |
| 1. | Madras | 17098 | 17098 | 0.1 | 300 | 1.8 | 0.1 |
| 2. | Changalpattu M.G.R. | 785453 | 785453 | 6.0 | 43592 | 5.5 | 2.0 |
| 3. | South Arcot | 367781 | 367781 | 2.8 | 1415 | 0.4 | 0.1 |
| 4. | Villupuram | 722203 | 722203 | 5.6 | 71697 | 9.9 | 3.3 |
| 5. | North Arcot Ambedkar | 592018 | 592018 | 4.6 | 161229 | 27.2 | 7.5 |
| 6. | Tiruvannamalai Sambuvarayar | 631205 | 631205 | 4.9 | 153318 | 24.3 | 7.1 |
| 7. | Salem | 863469 | 863469 | 6.6 | 176522 | 20.4 | 8.2 |
| 8. | Dharmapuri | 964103 | 964103 | 7.4 | 366226 | 38.0 | 17.1 |
| 9. | Coimbatore | 746799 | 746799 | 5.7 | 158253 | 21.2 | 7.4 |
| 10. | Periyar | 816191 | 816191 | 6.3 | 228762 | 28.0 | 10.7 |
| 11. | Tiruchirapalli | 1099077 | 1099077 | 8.5 | 67722 | 6.2 | 3.2 |
| 12. | Pudukkottai | 466329 | 466329 | 3.6 | 24106 | 5.2 | 1.1 |
| 13. | Thanjavur | 359981 | 359981 | 2.8 | 3426 | 1.0 | 0.2 |
| 14. | Nagai Quaid-e-Milleth | 460968 | 460968 | 3.5 | 7085 | 1.5 | 0.3 |
| 15. | Madurai | 663096 | 663096 | 5.1 | 154470 | 23.3 | 7.2 |
| 16. | Dindigul Anna | 626664 | 626664 | 4.8 | 138923 | 22.2 | 6.5 |
| 17. | Ramanathapuram | 423344 | 423344 | 3.3 | 4488 | 1.0 | 0.2 |
| 18. | Kamarajar | 431211 | 431211 | 3.3 | 34237 | 7.9 | 1.6 |
| 19. | Pasumpon Muthuramalinga Thevar | 404526 | 404526 | 3.1 | 21806 | 5.4 | 1.0 |
| 20. | Tirunelveli Kattabomman | 682308 | 682308 | 5.2 | 122055 | 17.9 | 5.7 |
| 21. | Chidambaranar | 459054 | 459054 | 3.5 | 11002 | 2.4 | 0.5 |
| 22. | The Nilgiris | 254381 | 254381 | 2.0 | 143351 | 56.4 | 6.7 |
| 23. | Kanniyakumari | 167184 | 167184 | 1.3 | 49354 | 29.5 | 2.3 |
| | STATE | 13004443 | 13004443 | 100.0 | 2143316 | | 16.4 |

Note: Percentage to total area

## TABLE - II (contd.)

(Area in Hectares)

| Sl. No. | District | Barren and uncultivable lands | | | Land put to Non-agricultural uses | | |
|---|---|---|---|---|---|---|---|
| | | Area | Percentage Share to | | Area | Percentage share to | |
| | | | District | State | | District | State |
| 1 | 2 | 9 | 10 | 11 | 12 | 13 | 14 |
| 1. | Madras | -- | -- | -- | 16798 | 98.2 | 0.9 |
| 2. | Changalpattu M.G.R. | 24781 | 3.2 | 5.1 | 223795 | 28.5 | 11.7 |
| 3. | South Arcot | 14647 | 4.0 | 3.0 | 46332 | 12.6 | 2.4 |
| 4. | Villupuram | 69492 | 9.6 | 14.2 | 105088 | 14.6 | 5.5 |
| 5. | North Arcot Ambedkar | 26451 | 4.5 | 5.4 | 82166 | 13.9 | 4.3 |
| 6. | Tiruvannamalai Sambuvarayar | 21039 | 3.3 | 4.3 | 90724 | 14.4 | 4.8 |
| 7. | Salem | 66426 | 7.7 | 13.6 | 75925 | 8.8 | 4.0 |
| 8. | Dharmapuri | 43846 | 4.6 | 8.9 | 49380 | 5.1 | 2.6 |
| 9. | Coimbatore | 10373 | 1.4 | 2.1 | 85759 | 11.5 | 4.5 |
| 10. | Periyar | 7501 | 0.9 | 1.5 | 73284 | 9.0 | 3.8 |
| 11. | Tiruchirapalli | 30019 | 2.7 | 6.1 | 164009 | 14.9 | 8.6 |
| 12. | Pudukkottai | 9863 | 2.1 | 2.0 | 126962 | 27.2 | 6.7 |
| 13. | Thanjavur | 2201 | 0.6 | 0.4 | 79887 | 22.2 | 4.2 |
| 14. | Nagai Quaid-e-Milleth | 34219 | 7.4 | 7.0 | 79712 | 17.3 | 4.2 |
| 15. | Madurai | 26584 | 4.0 | 5.4 | 83592 | 12.6 | 4.4 |
| 16. | Dindigul Anna | 36210 | 5.8 | 7.4 | 64378 | 10.3 | 3.4 |
| 17. | Ramanathapuram | 4961 | 1.2 | 1.0 | 85087 | 20.1 | 4.5 |
| 18. | Kamarajar | 4317 | 1.0 | 0.9 | 67247 | 15.6 | 3.5 |
| 19. | Pasumpon Muthuramalinga Thevar | 4183 | 1.0 | 0.9 | 108832 | 26.9 | 5.7 |
| 20. | Tirunelveli Kattabomman | 27191 | 4.0 | 5.5 | 99383 | 14.6 | 5.2 |
| 21. | Chidambaranar | 19669 | 4.3 | 4.0 | 70685 | 15.4 | 3.4 |
| 22. | The Nilgiris | 2915 | 1.1 | 0.6 | 8377 | 3.3 | 0.4 |
| 23. | Kanniyakumari | 3338 | 2.0 | 0.7 | 24326 | 14.6 | 1.3 |
| | STATE | 490226 | | 3.8 | 1911728 | | 14.7 |

TABLE - II (contd.)

(Area in Hectares)

| Sl. No. | District | Culturable Waste | | | Permanent Pasters and other grazing lands | | |
|---|---|---|---|---|---|---|---|
| | | Area | Percentage Share to | | Area | Percentage share to | |
| | | | District | State | | District | State |
| 1 | 2 | 15 | 16 | 17 | 18 | 19 | 20 |
| 1. | Madras | -- | -- | -- | -- | -- | -- |
| 2. | Changalpattu M.G.R. | 18030 | 2.3 | 5.2 | 28035 | 3.6 | 22.4 |
| 3. | South Arcot | 8621 | 2.3 | 2.4 | 720 | 0.2 | 0.6 |
| 4. | Villupuram | 12341 | 1.7 | 3.6 | 4437 | 0.6 | 3.5 |
| 5. | North Arcot Ambedkar | 6783 | 1.1 | 1.9 | 3823 | 0.6 | 3.0 |
| 6. | Tiruvannamalai Sambuvarayar | 11553 | 1.8 | 3.3 | 3818 | 0.6 | 3.0 |
| 7. | Salem | 12836 | 1.5 | 3.7 | 12943 | 1.5 | 10.3 |
| 8. | Dharmapuri | 14424 | 1.5 | 4.2 | 13929 | 1.4 | 11.1 |
| 9. | Coimbatore | 2547 | 0.3 | 0.7 | 1499 | 0.2 | 1.2 |
| 10. | Periyar | 542 | 0.1 | 0.2 | 412 | 0.1 | 0.3 |
| 11. | Tiruchirapalli | 87523 | 0.8 | 25.2 | 17540 | 1.6 | 14.0 |
| 12. | Pudukkottai | 11703 | 2.5 | 3.4 | 5139 | 1.1 | 4.1 |
| 13. | Thanjavur | 11355 | 3.1 | 3.3 | 1698 | 0.5 | 1.4 |
| 14. | Nagai Quaid-e-Milleth | 8627 | 1.9 | 2.4 | 1768 | 0.4 | 1.4 |
| 15. | Madurai | 8899 | 1.3 | 2.6 | 499 | 0.1 | 0.4 |
| 16. | Dindigul Anna | 8286 | 1.3 | 2.4 | 6899 | 1.1 | 5.5 |
| 17. | Ramanathapuram | 5674 | 1.3 | 1.6 | 539 | 0.1 | 0.4 |
| 18. | Kamarajar | 6871 | 1.6 | 2.0 | 904 | 0.2 | 0.7 |
| 19. | Pasumpon Muthuramalinga Thevar | 16625 | 4.1 | 4.8 | 1299 | 0.3 | 1.0 |
| 20. | Tirunelveli Kattabomman | 71885 | 10.5 | 20.7 | 9807 | 1.4 | 7.8 |
| 21. | Chidambaranar | 19174 | 4.2 | 5.5 | 5001 | 1.1 | 4.0 |
| 22. | The Nilgiris | 3054 | 1.2 | 0.9 | 4648 | 1.8 | 3.7 |
| 23. | Kanniyakumari | 137 | 0.1 | 0.1 | 79 | 0.05 | 0.1 |
| | STATE | 347490 | | 2.7 | 125436 | | 0.1 |

## TABLE - II (contd.)

(Area in Hectares)

| Sl. No. | District | Miscellaneous tree crops and groves not included in the net area sown | | | Current fallows | | |
|---|---|---|---|---|---|---|---|
| | | Area | Percentage Share to | | Area | Percentage Share to | |
| | | | District | State | | District | State |
| 1 | 2 | 21 | 22 | 23 | 24 | 25 | 26 |
| 1. | Madras | -- | -- | -- | -- | -- | -- |
| 2. | Changalpattu M.G.R. | 18300 | 2.3 | 8.3 | 15695 | 2.0 | 1.2 |
| 3. | South Arcot | 19253 | 5.2 | 8.7 | 32096 | 8.7 | 2.5 |
| 4. | Villupuram | 12271 | 1.7 | 5.6 | 85634 | 11.9 | 6.6 |
| 5. | North Arcot Ambedkar | 1807 | 0.3 | 0.8 | 42006 | 7.1 | 3.2 |
| 6. | Tiruvannamalai Sambuvarayar | 8722 | 1.4 | 3.9 | 74853 | 11.9 | 5.8 |
| 7. | Salem | 6927 | 0.8 | 3.1 | 13021 | 1.5 | 1.0 |
| 8. | Dharmapuri | 8608 | 0.9 | 3.9 | 45798 | 4.8 | 3.5 |
| 9. | Coimbatore | 4274 | 0.6 | 1.9 | 159045 | 21.3 | 12.3 |
| 10. | Periyar | 798 | 0.1 | 0.4 | 162154 | 19.9 | 12.5 |
| 11. | Tiruchirapalli | 13005 | 1.2 | 5.9 | 75565 | 6.9 | 5.8 |
| 12. | Pudukkottai | 18339 | 4.0 | 8.3 | 108255 | 23.2 | 8.4 |
| 13. | Thanjavur | 7289 | 2.0 | 3.3 | 11277 | 3.1 | 0.9 |
| 14. | Nagai Quaid-e-Milleth | 13236 | 2.9 | 6.0 | 12588 | 2.7 | 1.0 |
| 15. | Madurai | 2247 | 0.3 | 1.0 | 85055 | 12.8 | 6.6 |
| 16. | Dindigul Anna | 6967 | 1.1 | 3.2 | 83535 | 13.3 | 6.5 |
| 17. | Ramanathapuram | 18923 | 4.5 | 8.6 | 18977 | 4.5 | 1.5 |
| 18. | Kamarajar | 2715 | 0.6 | 1.2 | 79893 | 18.5 | 6.2 |
| 19. | Pasumpon Muthuramalinga Thevar | 9159 | 2.3 | 4.1 | 54029 | 13.4 | 4.2 |
| 20. | Tirunelveli Kattabomman | 9542 | 1.4 | 4.3 | 45682 | 6.7 | 3.5 |
| 21. | Chidambaranar | 36088 | 7.9 | 16.3 | 75930 | 16.5 | 5.9 |
| 22. | The Nilgiris | 2215 | 0.9 | 1.0 | 11665 | 4.6 | 0.9 |
| 23. | Kanniyakumari | 473 | 0.3 | 0.2 | 564 | 0.3 | 0.0 |
| | STATE | 221158 | | 1.7 | 1293314 | | 9.9 |

TABLE - II (contd.)

(Area in Hectares)

| Sl. No. | District | Other fallow lands: Area | Other fallow lands: Percentage Share to District | Other fallow lands: Percentage Share to State | Net area sown: Area | Net area sown: Percentage Share to District | Net area sown: Percentage Share to State |
|---|---|---|---|---|---|---|---|
| 1 | 2 | 27 | 28 | 29 | 30 | 31 | 32 |
| 1. | Madras | -- | -- | -- | -- | -- | -- |
| 2. | Changalpattu M.G.R. | 112733 | 14.4 | 1.0 | 300492 | 38.2 | 5.63 |
| 3. | South Arcot | 11651 | 3.2 | 1.0 | 233046 | 63.3 | 4.4 |
| 4. | Villupuram | 23013 | 3.2 | 2.0 | 338230 | 46.8 | 6.3 |
| 5. | North Arcot Ambedkar | 35220 | 6.0 | 3.1 | 232536 | 39.3 | 4.4 |
| 6. | Tiruvannamalai Sambuvarayar | 18750 | 3.0 | 1.7 | 248428 | 39.3 | 4.7 |
| 7. | Salem | 10125 | 1.2 | 0.9 | 488744 | 56.6 | 9.2 |
| 8. | Dharmapuri | 10535 | 1.1 | 0.9 | 411357 | 42.6 | 7.7 |
| 9. | Coimbatore | 12764 | 1.7 | 1.1 | 312305 | 41.8 | 5.8 |
| 10. | Periyar | 59011 | 7.2 | 5.2 | 283727 | 34.7 | 5.3 |
| 11. | Tiruchirapalli | 161000 | 14.6 | 14.2 | 482694 | 43.9 | 9.0 |
| 12. | Pudukkottai | 41520 | 8.9 | 3.7 | 120445 | 25.8 | 2.3 |
| 13. | Thanjavur | 35946 | 10.0 | 3.2 | 206902 | 57.5 | 3.9 |
| 14. | Nagai Quaid-e-Milleth | 15467 | 3.4 | 1.4 | 288266 | 62.5 | 5.4 |
| 15. | Madurai | 48639 | 7.3 | 4.3 | 253111 | 38.2 | 4.7 |
| 16. | Dindigul Anna | 49499 | 7.9 | 4.4 | 231967 | 37.0 | 4.3 |
| 17. | Ramanathapuram | 100532 | 23.7 | 8.9 | 184163 | 43.5 | 3.4 |
| 18. | Kamarajar | 93412 | 21.7 | 8.3 | 141615 | 32.9 | 2.7 |
| 19. | Pasumpon Muthuramalinga Thevar | 83826 | 20.7 | 7.4 | 104767 | 25.9 | 2.0 |
| 20. | Tirunelveli Kattabomman | 154780 | 22.7 | 13.7 | 141983 | 20.8 | 2.7 |
| 21. | Chidambaranar | 42787 | 9.3 | 3.8 | 178718 | 38.9 | 3.3 |
| 22. | The Nilgiris | 6630 | 2.6 | 0.6 | 71526 | 28.1 | 1.3 |
| 23. | Kanniyakumari | 2170 | 1.3 | 0.2 | 86743 | 51.9 | 1.6 |
| | STATE | 1130010 | | 8.7 | 5341765 | | 41.1 |

Ft

## TABLE - II (contd.)

(Area in Hectares)

| Sl. No. | District | Area sown more than once: Area | Area sown more than once: Percentage Share to District | Area sown more than once: Percentage Share to State | Total Cropped area: Area | Total Cropped area: Percentage Share to District | Total Cropped area: Percentage Share to Area |
|---|---|---|---|---|---|---|---|
| 1 | 2 | 33 | 34 | 35 | 36 | 37 | 38 |
| 1. | Madras | -- | -- | -- | -- | -- | -- |
| 2. | Changalpattu M.G.R. | 87390 | 11.1 | 9.4 | 387882 | 49.4 | 6.2 |
| 3. | South Arcot | 70751 | 19.2 | 7.7 | 303797 | 82.6 | 4.8 |
| 4. | Villupuram | 50496 | 7.0 | 5.5 | 388726 | 53.8 | 6.2 |
| 5. | North Arcot Ambedkar | 37196 | 6.3 | 4.0 | 269732 | 45.6 | 4.3 |
| 6. | Tiruvannamalai Sambuvarayar | 72313 | 11.5 | 7.8 | 320741 | 50.8 | 5.1 |
| 7. | Salem | 169568 | 19.6 | 18.3 | 658312 | 76.2 | 10.5 |
| 8. | Dharmapuri | 76709 | 8.0 | 8.3 | 488066 | 50.6 | 7.8 |
| 9. | Coimbatore | 23668 | 3.2 | 2.6 | 335973 | 45 | 5.4 |
| 10. | Periyar | 26486 | 3.2 | 2.9 | 310213 | 38.0 | 5.0 |
| 11. | Tiruchirapalli | 27062 | 2.5 | 2.9 | 509756 | 46.3 | 8.1 |
| 12. | Pudukkottai | 3040 | 0.7 | 0.3 | 123485 | 26.5 | 2.0 |
| 13. | Thanjavur | 67608 | 18.8 | 7.3 | 274510 | 76.3 | 4.4 |
| 14. | Nagai Quaid-e-Milleth | 114893 | 24.9 | 12.4 | 403159 | 87.5 | 6.4 |
| 15. | Madurai | 22573 | 3.4 | 2.4 | 275684 | 41.6 | 4.4 |
| 16. | Dindigul Anna | 3400 | 0.5 | 0.1 | 235367 | 37.6 | 3.8 |
| 17. | Ramanathapuram | -- | -- | -- | 184163 | 43.5 | 2.9 |
| 18. | Kamarajar | 2337 | 0.5 | 0.3 | 143952 | 33.4 | 2.3 |
| 19. | Pasumpon Muthuramalinga Thevar | 27 | 0.0 | 0 | 104794 | 25.9 | -- |
| 20. | Tirunelveli Kattabomman | 38403 | 5.6 | 4.2 | 180386 | 26.4 | 2.9 |
| 21. | Chidambaranar | 11376 | 2.5 | 1.2 | 190094 | 41.4 | 3.0 |
| 22. | The Nilgiris | 212 | 0.1 | 0.0 | 71738 | 28.2 | 1.1 |
| 23. | Kanniyakumari | 19816 | 11.9 | 2.1 | 106559 | 63.7 | 1.7 |
| | STATE | 925324 | | 7.1 | 6267089 | | 48.2 |

## TABLE III-A

### 3.1.1 Source of Water Supply and Area Irrigated There from

| Sl. No. | District | CANALS | | | | |
|---|---|---|---|---|---|---|
| | | Government | | Private | | No. of Reservoirs |
| | | Number | Length (K.M) | Number | Length (K.M) | |
| 1 | 2 | 3 | 4 | 5 | 6 | 7 |
| 1. | Chengalpattu M.G.R. | 37 | 373 | -- | -- | -- |
| 2. | South Arcot | 266 | 1031 | -- | -- | 1 |
| 3. | Villupuram | 196 | 845 | -- | -- | 3 |
| 4. | North Arcot Ambedkar | 604 | 1067 | -- | -- | 1 |
| 5. | Tiruvannamalai Sambuvarayar | 144 | 119 | -- | -- | 1 |
| 6. | Salem | 116 | 387 | 7 | 10 | 3 |
| 7. | Dharmapuri | 181 | 313 | -- | -- | 10 |
| 8. | Coimbatore | 41 | 603 | 1 | 10 | 9 |
| 9. | Periyar | 13 | 772 | -- | -- | 7 |
| 10. | Tiruchirapalli | 163 | 767 | -- | -- | 3 |
| 11. | Pudukkottai | 27 | 77 | -- | -- | -- |
| 12. | Thanjavur | 27 | 673 | -- | -- | -- |
| 13. | Nagai Quaid-e-Milleth | 19 | 1100 | -- | -- | -- |
| 14. | Madurai | 165 | 317 | -- | -- | 3 |
| 15. | Dindigul Anna | 41 | 115 | -- | -- | 8 |
| 16. | Ramanathapuram | -- | -- | -- | -- | -- |
| 17. | Kamarajar | -- | -- | -- | -- | 6 |
| 18. | Pasumpon Muthuramalinga Thevar | 19 | 20 | -- | -- | -- |
| 19. | Tirunelveli Kattabomman | 197 | 532 | -- | -- | 7 |
| 20. | Chidambaranar | 4 | 67 | -- | -- | -- |
| 21. | The Nilgiris | 1 | 2 | -- | -- | -- |
| 22. | Kanniyakumari | 53 | 540 | -- | -- | 4 |
| | STATE | 2314 | 9720 | 8 | 20 | 66 |

## TABLE III-A (contd.)

### 3.1.2 TUBE WELLS

| Sl. No. | District | Government | Private | Total |
|---|---|---|---|---|
| 1 | 2 | 3 | 4 | 5 |
| 1. | Chengalpattu M.G.R | 5 | 8117 | 8122 |
| 2. | South Arcot | 11 | 30736 | 30747 |
| 3. | Villupuram | 937 | 20999 | 21936 |
| 4. | North Arcot Ambedkar | 1 | 2 | 3 |
| 5. | Tiruvannamalai Sambuvarayar | -- | 98 | 98 |
| 6. | Salem | 243 | 3916 | 4159 |
| 7. | Dharmapuri | 11 | 15 | 26 |
| 8. | Coimbatore | -- | 5251 | 5251 |
| 9. | Periyar | -- | 116 | 116 |
| 10. | Tiruchirapalli | -- | 13152 | 13152 |
| 11. | Pudukkottai | 197 | 3060 | 3257 |
| 12. | Thanjavur | 93 | 26872 | 26965 |
| 13. | Nagai Quaide-e-Milleth | 1682 | 19744 | 21426 |
| 14. | Madurai | 5 | 841 | 846 |
| 15. | Dindigul Anna | -- | 693 | 693 |
| 16. | Ramanathapuram | -- | 285 | 285 |
| 17. | Kamarajar | -- | 4 | 4 |
| 18. | Pasumpon Muthuramalinga Thevar | 51 | 26 | 77 |
| 19. | Tirunelveli Kattabomman | -- | 51 | 51 |
| 20. | Chidambaranar | 4 | 94 | 98 |
| 21. | The Nilgiris | -- | -- | -- |
| 22. | Kanniyakumari | -- | 4 | 4 |
| | STATE | 3240 | 134076 | 137316 |

TABLE III-A (contd.)

3.1.3 No. of Wells used for Irrigation purposes only

| Sl. No. | District | Governmet | | Private | | Total |
|---|---|---|---|---|---|---|
| | | Masonry | Non-Masonary | Masonary | Non-Masonary | Government and Private |
| 1 | 2 | 3 | 4 | 5 | 6 | 7 |
| 1. | Chengalpattu M.G.R | -- | -- | 69983 | 9540 | 79523 |
| 2. | South Arcot | -- | -- | 7792 | 3450 | 11242 |
| 3. | Villupuram | 823 | 92 | 126845 | 27452 | 155212 |
| 4. | North Arcot Ambedkar | 9 | 7 | 123120 | 30588 | 153724 |
| 5. | Tiruvannamalai Sambuvarayar | 62 | 24 | 136346 | 25824 | 162256 |
| 6. | Salem | 44 | 6 | 218310 | 7041 | 225401 |
| 7. | Dharmapuri | 169 | 165 | 96590 | 32632 | 129556 |
| 8. | Coimbatore | 69 | 1 | 49984 | 42764 | 92818 |
| 9. | Periyar | 27 | 19 | 92041 | 13739 | 105826 |
| 10. | Tiruchirapalli | 38 | 6 | 127732 | 28947 | 156723 |
| 11. | Pudukkottai | 194 | 32 | 33828 | 7280 | 41334 |
| 12. | Thanjavur | -- | -- | 6105 | 25782 | 31887 |
| 13. | Nagai Quaid-e-Milleth | -- | -- | 8314 | 1080 | 9394 |
| 14. | Madurai | 16 | 2 | 59977 | 8096 | 68091 |
| 15. | Dindigul Anna | -- | -- | 63965 | 20550 | 84515 |
| 16. | Ramanathapuram | -- | -- | 5346 | 2646 | 7992 |
| 17. | Kamarajar | 84 | 3 | 32872 | 3250 | 36209 |
| 18. | Pasumpon Muthuramalinga Thevar | 80 | -- | 13691 | 14265 | 28036 |
| 19. | Tirunelveli Kattabomman | 33 | 8 | 75656 | 3407 | 79104 |
| 20. | Chidambaranar | 38 | -- | 27716 | 1719 | 29473 |
| 21. | The Nilgiris | 10 | 1 | 204 | 38 | 253 |
| 22. | Kanniyakumari | 1 | -- | 2270 | 96 | 2367 |
| | STATE | 1697 | 366 | 1378687 | 310186 | 1690936 |

## TABLE III-A (Contd.)

| Sl. No. | District | 3.1.4 No. of wells used for Domestic purposes | 3.1.5 No. of wells not in use |
|---|---|---|---|
| 1 | 2 | 3 | 4 |
| 1. | Chengalpattu M.G.R. | 108238 | 7169 |
| 2. | South Arcot | 19206 | 2059 |
| 3. | Villupuram | 39957 | 5345 |
| 4. | North Arcot Ambedkar | 38544 | 18548 |
| 5. | Thiruvannamalai Sambuvarayar | 42076 | 7960 |
| 6. | Salem | 64604 | 7895 |
| 7. | Dharmapuri | 31546 | 3775 |
| 8. | Coimbatore | 13086 | 15967 |
| 9. | Periyar | 22009 | 6303 |
| 10. | Tiruchirapalli | 21127 | 18438 |
| 11. | Pudukkottai | 14679 | 9063 |
| 12. | Thanjavur | 45395 | 5418 |
| 13. | Nagai Quaid-e-Milleth | 51473 | 2518 |
| 14. | Madurai | 8650 | 12200 |
| 15. | Dindigul Anna | 4845 | 8118 |
| 16. | Ramanathapuram | 15872 | 5088 |
| 17. | Kamarajar | 5654 | 6396 |
| 18. | Pasumpon Muthuramalinga Thevar | 25281 | 3133 |
| 19. | Tirunelveli Kattabomman | 9472 | 6278 |
| 20. | Chidambaranar | 14912 | 2794 |
| 21. | The Nilgiris | 585 | 68 |
| 22. | Kanniyakumari | 18866 | 709 |
| | STATE | 616077 | 155242 |

TABLE III-A (Contd.)

3.1.6 Number of Tanks

| Sl. No. | District | With Ayacut of 40 hectares or more | With Ayacut of less than 40 hectares | Total |
|---|---|---|---|---|
| 1 | 2 | 3 | 4 | 5 |
| 1. | Chengalpattu M.G.R. | 1489 | 2139 | 3628 |
| 2. | South Arcot | 188 | 404 | 592 |
| 3. | Villupuram | 988 | 1097 | 2085 |
| 4. | North Arcot Ambedkar | 420 | 935 | 1355 |
| 5. | Tiruvannamalai Sambuvarayar | 604 | 1361 | 1965 |
| 6. | Salem | 156 | 657 | 813 |
| 7. | Dharmapuri | 216 | 2131 | 2347 |
| 8. | Coimbatore | 41 | 37 | 78 |
| 9. | Periyar | 21 | 31 | 52 |
| 10. | Tiruchirapalli | 217 | 2582 | 2799 |
| 11. | Pudukkottai | 660 | 4497 | 5157 |
| 12. | Thanjavur | 130 | 298 | 428 |
| 13. | Nagai Quaid-e-Milleth | - | -- | -- |
| 14. | Madurai | 347 | 2146 | 2493 |
| 15. | Dindigul Anna | 103 | 2125 | 2228 |
| 16. | Ramanathapuram | 453 | 1377 | 1830 |
| 17. | Kamarajar | 289 | 708 | 997 |
| 18. | Pasumpon Muthuramalinga Thevar | 571 | 3830 | 4401 |
| 19. | Tirunelveli Kattabomman | 382 | 1825 | 2207 |
| 20. | Chidambaranar | 107 | 521 | 628 |
| 21. | The Nilgiris | -- | -- | -- |
| 22. | Kanniyakumari | 41 | 2582 | 2623 |
| | STATE | 7423 | 31283 | 38706 |

## TABLE III-A (contd.)

### 3.2.1 Area Irrigated by Canals

(in hectares)

| Sl. No. | District | NET AREA | | | GROSS AREA | | | Irrigation Intensity |
|---|---|---|---|---|---|---|---|---|
| | | Government | Private | Total | Government | Private | Total | |
| 1 | 2 | 3 | 4 | 5 | 6 | 7 | 8 | 9 |
| 1. | Chengalpattu M.G.R. | 3622 | -- | 3622 | 3897 | -- | 3897 | 1.08 |
| 2. | South Arcot | 48725 | -- | 48725 | 54615 | -- | 54615 | 1.12 |
| 3. | Villupuram | 2436 | -- | 2436 | 2577 | -- | 2577 | 1.06 |
| 4. | North Arcot Ambedkar | 2005 | -- | 2005 | 2390 | -- | 2390 | 1.19 |
| 5. | Tiruvannamalai Sambuvarayar | 1197 | -- | 1197 | 1233 | -- | 1233 | 1.03 |
| 6. | Salem | 18250 | -- | 18250 | 27231 | -- | 27231 | 1.49 |
| 7. | Dharmapuri | 6807 | -- | 6807 | 7922 | -- | 7922 | 1.16 |
| 8. | Coimbatore | 41646 | 692 | 42338 | 45395 | 692 | 46087 | 1.09 |
| 9. | Periyar | 66261 | -- | 66261 | 76012 | -- | 76012 | 1.15 |
| 10. | Tiruchirapalli | 72480 | -- | 72480 | 81426 | -- | 81426 | 1.12 |
| 11. | Pudukkottai | 7776 | -- | 7776 | 7776 | -- | 7776 | 1.00 |
| 12. | Thanjavur | 160873 | -- | 16873 | 195113 | -- | 195113 | 1.21 |
| 13. | Nagai Quaid-e-Milleth | 250074 | -- | 250074 | 290815 | -- | 290815 | 1.16 |
| 14. | Madurai | 51999 | -- | 51999 | 63025 | -- | 63025 | 1.21 |
| 15. | Dindigul Anna | 2695 | -- | 2695 | 3376 | -- | 3376 | 1.25 |
| 16. | Ramanathapuram | -- | -- | -- | -- | -- | -- | -- |
| 17. | Kamarajar | -- | -- | -- | -- | -- | -- | -- |
| 18. | Pasumpon Muthuramalinga Thevar | -- | -- | -- | -- | -- | -- | -- |
| 19. | Tirunelveli Kattabomman | 16572 | -- | 16572 | 28543 | -- | 28543 | 1.72 |
| 20. | V.O. Chidambaranar | 4346 | -- | 4346 | 6708 | -- | 6708 | 1.54 |
| 21. | The Nilgiris | 251 | -- | 251 | 251 | -- | 251 | 1.00 |
| 22. | Kanniyakumari | 12448 | -- | 12448 | 18164 | -- | 18164 | 1.46 |
| | STATE | 770463 | 692 | 771155 | 916469 | 692 | 917161 | 1.19 |

TABLE III-A (contd.)

3.2.2 Area Irrigated by Tanks

(in hectares)

| Sl. No. | District | NET AREA | | | GROSS AREA | | | Irrigation Intensity |
|---|---|---|---|---|---|---|---|---|
| | | Government | Private | Total | Government | Private | Total | |
| 1 | 2 | 3 | 4 | 5 | 6 | 7 | 8 | 9 |
| 1. | Chengalpattu M.G.R. | 109654 | -- | 109654 | 135960 | -- | 135960 | 1.24 |
| 2. | South Arcot | 5588 | -- | 5588 | 5789 | -- | 5789 | 1.04 |
| 3. | Villupuram | 28122 | -- | 28122 | 33756 | -- | 33576 | 1:20 |
| 4. | North Arcot Ambedkar | 22458 | -- | 22458 | 26412 | -- | 26412 | 1.18 |
| 5. | Tiruvannamalai Sambuvarayar | 37873 | -- | 37873 | 45490 | -- | 45490 | 1.20 |
| 6. | Salem | 4924 | -- | 4924 | 5317 | -- | 5317 | 1.08 |
| 7. | Dharmapuri | 17731 | -- | 17731 | 20460 | -- | 20460 | 1.15 |
| 8. | Coimbatore | 2401 | -- | 2401 | 3480 | -- | 3480 | 1.50 |
| 9. | Periyar | 162 | -- | 162 | 170 | -- | 170 | 1.05 |
| 10. | Tiruchirapalli | 12072 | -- | 12072 | 12538 | -- | 12538 | 1.04 |
| 11. | Pudukkottai | 39313 | -- | 39313 | 39483 | -- | 39483 | 1.00 |
| 12. | Thanjavur | 7432 | -- | 7432 | 7614 | -- | 7614 | 1.02 |
| 13. | Nagai Quaid-e-Milleth | -- | -- | -- | -- | -- | -- | -- |
| 14. | Madurai | 16654 | -- | 16654 | 19362 | -- | 19362 | 1.16 |
| 15. | Dindigul Anna | 7615 | -- | 7615 | 7646 | -- | 7646 | 1.00 |
| 16. | Ramanathapuram | 52239 | -- | 52239 | 52239 | -- | 52239 | 1.00 |
| 17. | Kamarajar | 17025 | -- | 17025 | 18393 | -- | 18393 | 1.08 |
| 18. | Pasumpon Muthuramalinga Thevar | 56627 | -- | 56627 | 56627 | -- | 56627 | 1.00 |
| 19. | Tirunelveli Kattabomman | 42875 | -- | 42875 | 54091 | -- | 54091 | 1.26 |
| 20. | V.O. Chidambaranar | 16471 | -- | 16471 | 21611 | -- | 21611 | 1.31 |
| 21. | The Nilgiris | -- | -- | -- | -- | -- | -- | -- |
| 22. | Kanniyakumari | 15053 | -- | 15053 | 26517 | -- | 26517 | 1.76 |
| | STATE | 512289 | -- | 512289 | 592955 | -- | 592955 | 1.16 |

## TABLE III-A (contd.)

### 3.2.3 Area Irrigated by Tube Wells

(in hectares)

| Sl. No. | District | NET AREA | | | GROSS AREA | | | Irrigation Intensity |
|---|---|---|---|---|---|---|---|---|
| | | Government | Private | Total | Govern-ment | Private | Total | |
| 1 | 2 | 3 | 4 | 5 | 6 | 7 | 8 | 9 |
| 1. | Chengalpattu M.G.R. | -- | 27746 | 27746 | -- | 42603 | 42603 | 1.54 |
| 2. | South Arcot | 40 | 76543 | 76583 | 40 | 105583 | 105623 | 1.38 |
| 3. | Villupuram | 10 | 43263 | 43273 | 10 | 53630 | 53640 | 1.24 |
| 4. | North Arcot Ambedkar | 1 | -- | 1 | 1 | -- | 1 | 1.00 |
| 5. | Tiruvannamalai Sambuvarayar | -- | 460 | 460 | -- | 460 | 460 | 1.00 |
| 6. | Salem | 57 | 5207 | 5264 | 71 | 8396 | 8467 | 1.61 |
| 7. | Dharmapuri | 26 | 55 | 81 | 26 | 55 | 81 | 1.00 |
| 8. | Coimbatore | -- | 6426 | 6426 | -- | 6847 | 6847 | 1.07 |
| 9. | Periyar | -- | 116 | 116 | -- | 116 | 116 | 1.00 |
| 10. | Tiruchirapalli | -- | 17094 | 17094 | -- | 18745 | 18745 | 1.10 |
| 11. | Pudukkottai | 119 | 7257 | 7376 | 137 | 8023 | 8160 | 1.11 |
| 12. | Thanjavur | 50 | 7751 | 7801 | 50 | 12922 | 12972 | 1.66 |
| 13. | Nagai Quaid-e-Milleth | 10 | 4299 | 4309 | 10 | 4843 | 4853 | 1.13 |
| 14. | Madurai | 8 | 1836 | 1844 | 8 | 2105 | 2113 | 1.15 |
| 15. | Dindigul Anna | -- | 429 | 429 | -- | 429 | 429 | 1.00 |
| 16. | Ramanathapuram | -- | 213 | 213 | -- | 213 | 213 | 1.00 |
| 17. | Kamarajar | -- | -- | -- | -- | -- | -- | -- |
| 18. | Pasumpon Muthu-ramalinga Thevar | 237 | 115 | 352 | 237 | 115 | 352 | 1.00 |
| 19. | Tirunelveli Kattabomman | -- | 114 | 114 | -- | 114 | 114 | 1.00 |
| 20. | V.O. Chidambaranar | 2 | 402 | 404 | 2 | 408 | 410 | 1.01 |
| 21. | The Nilgiris | -- | -- | -- | -- | -- | -- | -- |
| 22. | Kanniyakumari | -- | -- | -- | -- | -- | -- | -- |
| | STATE | 560 | 199326 | 199886 | 592 | 265607 | 266199 | 1.33 |

TABLE III-A (contd.)

3.2.4 Area Irrigated by Ordinary wells (Sole Irrigation)

(in hectares)

| Sl. No. | District | NET AREA | | | GROSS AREA | | | Irri-ga-tion Inten-sity |
|---|---|---|---|---|---|---|---|---|
| | | Gover-nment | Private | Total | Gover nment | Private | Total | |
| 1 | 2 | 3 | 4 | 5 | 6 | 7 | 8 | 9 |
| 1. | Chengalpattu M.G.R. | -- | 106260 | 106260 | -- | 146504 | 146504 | 1.38 |
| 2. | South Arcot | -- | 6941 | 6941 | -- | 7091 | 7091 | 1.02 |
| 3. | Villupuram | 687 | 94791 | 95478 | 850 | 117694 | 118544 | 1.24 |
| 4. | North Arcot Ambedkar | -- | 83724 | 83724 | -- | 109248 | 109248 | 1.30 |
| 5. | Tiruvannamalai Sambuvarayar | -- | 86042 | 86042 | -- | 137990 | 137990 | 1.61 |
| 6. | Salem | 52 | 154935 | 154987 | 67 | 208231 | 208298 | 1.34 |
| 7. | Dharmapuri | 349 | 89878 | 90227 | 369 | 107267 | 107636 | 1.19 |
| 8. | Coimbatore | 70 | 94619 | 94689 | 75 | 104985 | 105060 | 1.11 |
| 9. | Periyar | 37 | 69903 | 69940 | 37 | 84922 | 84959 | 1.21 |
| 10. | Tiruchirapalli | -- | 82985 | 82985 | -- | 90448 | 90448 | 1.09 |
| 11. | Pudukkottai | 40 | 5168 | 5208 | 40 | 5236 | 5276 | 1.01 |
| 12. | Thanjavur | -- | 2580 | 2580 | -- | 2831 | 2831 | 1.10 |
| 13. | Nagai Quaid-e-Milleth | -- | 550 | 550 | -- | 1090 | 1090 | 1.98 |
| 14. | Madurai | 117 | 66473 | 66590 | 139 | 74462 | 74601 | 1.12 |
| 15. | Dindigul Anna | -- | 75094 | 75094 | -- | 76761 | 76761 | 1.02 |
| 16. | Ramanathapuram | -- | 7144 | 7144 | -- | 7144 | 7144 | 1.00 |
| 17. | Kamarajar | -- | 26920 | 26920 | -- | 27695 | 27695 | 1.03 |
| 18. | Pasumpon Muthu-ramalinga Thevar | -- | 9845 | 9845 | -- | 9845 | 9845 | 1.00 |
| 19. | Tirunelveli Kattabomman | 16 | 39754 | 39770 | 16 | 46045 | 46061 | 1.16 |
| 20. | Chidambaranar | 10 | 19805 | 19815 | 10 | 20581 | 20591 | 1.04 |
| 21. | The Nilgiris | -- | 201 | 201 | -- | 201 | 201 | 1.00 |
| 22. | Kanniyakumari | 3 | 1648 | 1651 | 3 | 2064 | 2067 | 1.25 |
| | STATE | 1381 | 1125260 | 1126641 | 1606 | 1388335 | 1389941 | |

TABLE III-A (contd.)

3.2.5 Area Irrigated by Ordinary Well (Supplementing Other Sources of Irrigation)

(Area in hectares)

| Sl. No. | District | NET AREA | | | GROSS AREA | | | Irrigation Intensity |
|---|---|---|---|---|---|---|---|---|
| | | Government | Private | Total | Govern-ment | Private | Total | |
| 1 | 2 | 3 | 4 | 5 | 6 | 7 | 8 | 9 |
| 1. | Chengalpattu M.G.R. | -- | 25117 | 25117 | -- | 28861 | 28861 | 1.15 |
| 2. | South Arcot | -- | -- | -- | -- | -- | -- | -- |
| 3. | Villupuram | -- | 4865 | 4865 | -- | 6865 | 6865 | 1.41 |
| 4. | North Arcot Ambedkar | -- | 848 | 848 | -- | 1072 | 1072 | 1.26 |
| 5. | Tiruvannamalai Sambuvarayar | -- | 1985 | 1985 | -- | 1985 | 1985 | 1.00 |
| 6. | Salem | -- | 3494 | 3494 | -- | 4466 | 4466 | 1.28 |
| 7. | Dharmapuri | 5069 | -- | 5069 | 6965 | -- | 6965 | 1.37 |
| 8. | Coimbatore | -- | 4052 | 4052 | -- | 4067 | 4067 | 1.00 |
| 9. | Periyar | -- | 1188 | 1188 | -- | 1190 | 1190 | 1.00 |
| 10. | Tiruchirapalli | -- | 4532 | 4532 | -- | 4532 | 4532 | 1.00 |
| 11. | Pudukkottai | -- | 280 | 280 | -- | 280 | 280 | 1.00 |
| 12. | Thanjavur | 51 | 27691 | 27742 | 141 | 34638 | 34779 | 1.25 |
| 13. | Nagai Quaid-e-Milleth | 1135 | 15467 | 16602 | 1251 | 18964 | 20215 | 1.22 |
| 14. | Madurai | 58 | 2570 | 2628 | 58 | 2614 | 2672 | 1.02 |
| 15. | Dindigul Anna | -- | 93 | 93 | -- | 93 | 93 | 1.00 |
| 16. | Ramanathapuram | -- | 417 | 417 | -- | 417 | 417 | 1.00 |
| 17. | Kamarajar | -- | 1745 | 1745 | -- | 1745 | 1745 | 1.00 |
| 18. | Pasumpon Muthu-ramalinga Thevar | 695 | 2120 | 2120 | -- | 2120 | 2120 | 1.00 |
| 19. | Tirunelveli Kattabomman | -- | 8724 | 8724 | -- | 9074 | 9074 | 1.04 |
| 20. | V.O. Chidambaranar | -- | -- | -- | -- | -- | -- | -- |
| 21. | The Nilgiris | -- | -- | -- | -- | -- | -- | -- |
| 22. | Kanniyakumari | -- | 64 | 64 | -- | 64 | 64 | 1.00 |
| | STATE | 6313 | 105252 | 111565 | 8415 | 123047 | 131462 | 1.18 |

## TABLE III-A (contd.)

### 3.2.1 Area Irrigated by Ordinary Wells (Spinning Channels etc.)

(in hectares)

| Sl. No. | District | NET AREA | | | GROSS AREA | | | Irrigation Intensity |
|---|---|---|---|---|---|---|---|---|
| | | Government | Private | Total | Government | Private | Total | |
| 1 | 2 | 3 | 4 | 5 | 6 | 7 | 8 | 9 |
| 1. | Chengalpattu M.G.R. | 533 | 1315 | 1848 | 564 | 1895 | 2459 | 1.33 |
| 2. | South Arcot | -- | -- | -- | -- | -- | -- | -- |
| 3. | Villupuram | 106 | -- | 106 | 106 | -- | 106 | 1.00 |
| 4. | North Arcot Ambedkar | 21 | 375 | 396 | 21 | 495 | 516 | 1.30 |
| 5. | Tiruvannamalai Sambuvarayar | -- | -- | -- | -- | -- | -- | -- |
| 6. | Salem | 1167 | 61 | 1228 | 1877 | 70 | 1947 | 1.59 |
| 7. | Dharmapuri | 463 | 1963 | 2426 | 464 | 1973 | 2437 | 1.00 |
| 8. | Coimbatore | 1431 | -- | 1431 | 1808 | -- | 1808 | 1.26 |
| 9. | Periyar | 4482 | 39 | 4521 | 4623 | 39 | 4662 | 1.03 |
| 10. | Tiruchirapalli | 5 | -- | 5 | 5 | -- | 5 | 1.00 |
| 11. | Pudukkottai | -- | 8 | 8 | -- | 8 | 8 | 1.00 |
| 12. | Thanjavur | -- | -- | -- | -- | -- | -- | -- |
| 13. | Nagai Quaid-e-Milleth | 533 | 528 | 1061 | 533 | 528 | 1061 | 1.00 |
| 14. | Madurai | 11 | -- | 11 | 11 | -- | 11 | 1.00 |
| 15. | Dindigul Anna | 1009 | -- | 1009 | 1286 | -- | 1286 | 1.27 |
| 16. | Ramanathapuram | -- | -- | -- | -- | -- | -- | -- |
| 17. | Kamarajar | -- | -- | -- | -- | -- | -- | -- |
| 18. | Pasumpon Muthu-ramalinga Thevar | -- | -- | -- | -- | -- | -- | -- |
| 19. | Tirunelveli Kattabomman | — | -- | -- | -- | -- | -- | -- |
| 20. | V.O. Chidambaranar | 3 | -- | 3 | 3 | -- | 3 | 1.00 |
| 21. | The Nilgiris | 150 | -- | 150 | 150 | -- | 150 | 1.00 |
| 22. | Kanniyakumari | 366 | -- | 366 | 375 | -- | 375 | 1.02 |
| | STATE | 10280 | 4289 | 14569 | 11826 | 5008 | 16834 | |

## TABLE III-A (contd.)

### 3.2.6 Area Irrigated by all sources

(in hectares)

| Sl. No. | District | Net area irrigated exclud-ing wells supple-menting other sources | % of net area irrigated to Net area sown | Area Irriga-ted more than once | Gross area of crops Irriga-ted | % of Gross area Irriga-ted to Gross Area sown | Irriga-tion Intensity |
|---|---|---|---|---|---|---|---|
| 1 | 2 | 3 | 4 | 5 | 6 | 7 | 8 |
| 1. | Chengalpattu M.G.R. | 249130 | 82.91 | 82293 | 331423 | 85.44 | 1.33 |
| 2. | South Arcot | 137837 | 59.15 | 35281 | 173118 | 56.98 | 1.26 |
| 3. | Villupuram | 169415 | 50.09 | 39208 | 208623 | 53.67 | 1.23 |
| 4. | North Arcot Ambedkar | 108584 | 46.70 | 29983 | 138567 | 51.37 | 1.28 |
| 5. | Tiruvannamalai Sambuvarayar | 125572 | 50.55 | 59601 | 185173 | 57.73 | 1.47 |
| 6. | Salem | 184653 | 37.78 | 66607 | 251260 | 38.17 | 1.36 |
| 7. | Dharmapuri | 117272 | 28.51 | 21264 | 138536 | 28.38 | 1.18 |
| 8. | Coimbatore | 147285 | 47.16 | 15997 | 163282 | 48.60 | 1.11 |
| 9. | Periyar | 141000 | 49.70 | 24919 | 165919 | 53.49 | 1.18 |
| 10. | Tiruchirapalli | 184636 | 38.25 | 18526 | 203162 | 39.85 | 1.10 |
| 11. | Pudukkottai | 59681 | 49.55 | 1022 | 60703 | 49.16 | 1.02 |
| 12. | Thanjavur | 178686 | 86.36 | 39844 | 218530 | 79.61 | 1.22 |
| 13. | Nagai Quaid-e-Milleth | 255994 | 88.80 | 41825 | 297819 | 73.87 | 1.16 |
| 14. | Madurai | 137098 | 54.17 | 22014 | 159112 | 57.72 | 1.16 |
| 15. | Dindigul Anna | 86842 | 37.44 | 2656 | 89498 | 38.07 | 1.03 |
| 16. | Ramanathapuram | 59596 | 25.69 | -- | 59596 | 32.36 | 1.00 |
| 17. | Kamarajar | 43945 | 23.86 | 2143 | 46088 | 32.02 | 1.05 |
| 18. | Pasumpon Muthuramalinga Thevar | 66824 | 47.19 | -- | 66824 | 63.77 | 1.00 |
| 19. | Tirunelveli Kattabomman | 99331 | 69.96 | 29478 | 128809 | 71.41 | 1.30 |
| 20. | Chidambaranar | 41039 | 22.96 | 8284 | 49323 | 25.95 | 1.20 |
| 21. | The Nilgiris | 602 | 0.84 | -- | 602 | 0.84 | 1.00 |
| 22. | Kanniyakumari | 29518 | 34.03 | 17605 | 47123 | 44.22 | 1.68 |
| | STATE | 2624540 | 49.13 | 558550 | 3183090 | 50.79 | 1.21 |

TABLE III-A (contd.)

**3.3.1 Ramification of wells classified according to types purposes and methods of line**
**A. Wells used for Irrigation purposes Tube Wells (Government)**

| Sl. No. | District | E.P. | D.P. | Others | TOTAL |
|---|---|---|---|---|---|
| 1 | 2 | 3 | 4 | 5 | 6 |
| 1. | Chengalpattu M.G.R. | 5 | -- | -- | 5 |
| 2. | South Arcot | 11 | -- | -- | 11 |
| 3. | Villupuram | 937 (29) | -- | -- | 937 (29) |
| 4. | North Arcot Ambedkar | 1 | -- | -- | 1 |
| 5. | Tiruvannamalai Sambuvarayar | -- | -- | -- | 6 |
| 6. | Salem | 2 | -- | -- | 2 |
| 7. | Dharmapuri | 11 (5) | -- | -- | 11 (5) |
| 8. | Coimbatore | -- | -- | -- | -- |
| 9. | Periyar | -- | -- | -- | -- |
| 10. | Tiruchirapalli | -- | -- | -- | -- |
| 11. | Pudukkottai | 117 | -- | -- | 117 |
| 12. | Thanjavur | 65 | 9 | -- | 74 |
| 13. | Nagai Quaid-e-Milleth | 53 | 4 | -- | 57 |
| 14. | Madurai | 5 | -- | -- | 5 |
| 15. | Dindigul Anna | -- | -- | -- | 1 |
| 16. | Ramanathapuram | -- | -- | -- | -- |
| 17. | Kamarajar | -- | -- | -- | -- |
| 18. | Pasumpon Muthuramalinga Thevar | 51 | -- | -- | 51 |
| 19. | Tirunelveli Kattabomman | -- | -- | -- | -- |
| 20. | Chidambaranar | 4 | -- | -- | 4 |
| 21. | The Nilgiris | -- | -- | -- | -- |
| 22. | Kanniyakumari | -- | -- | -- | -- |
| | STATE | 1262 | 13 | -- | 1275 |

Figures in the brackets indicate the wells used for Industrial purposes only.

E.P : Electrical Pumpsets

D.P : Diesel Pumpsets

**TABLE III-A (Contd.)**

**3.3.2 Tube Well (Private)**

| Sl. No. | District | Electrical Pumpsets | Diesel Pumpsets | Others | Total |
|---|---|---|---|---|---|
| 1 | 2 | 3 | 4 | 5 | 6 |
| 1. | Chengalpattu M.G.R. | 7505 | 597 | 15 | 8117 |
| 2. | South Arcot | 25941 | 4795 | -- | 30736 |
| 3. | Villupuram | 20999 | -- | -- | 20999 |
| 4. | North Arcot Ambedkar | 2 | -- | -- | 2 |
| 5. | Tiruvannamalai Sambuvarayar | 98 | -- | -- | 98 |
| 6. | Salem | 3498 | 418 | -- | 3916 |
| 7. | Dharmapuri | 15 (25) | -- | -- | 15 (25) |
| 8. | Coimbatore | 5224 | 27 | -- | 5251 |
| 9. | Periyar | 88 | 28 | -- | 1165 |
| 10. | Tiruchirapalli | 5424 | 3330 | -- | 8754 |
| 11. | Pudukkottai | 3012 | 48 | -- | 3060 |
| 12. | Thanjavur | 10148 | 7381 | -- | 17529 |
| 13. | Nagai Quaid-e-Milleth | 2634 | 2675 | -- | 5309 |
| 14. | Madurai | 817 | 24 | -- | 841 |
| 15. | Dindigul Anna | -- | -- | -- | -- |
| 16. | Ramanathapuram | 176 | 109 | -- | 285 |
| 17. | Kamarajar | 4 | -- | -- | 4 |
| 18. | Pasumpon Muthuramalinga Thevar | 26 | -- | -- | 26 |
| 19. | Tirunelveli Kattabomman | 51 | -- | -- | 51 |
| 20. | Chidambaranar | 89 | 5 | -- | 94 |
| 21. | The Nilgiris | -- | -- | -- | -- |
| 22. | Kanniyakumari | 4 | -- | -- | 4 |
| | STATE | 85755 | 19437 | 15 | 105207 |

Note: Figures within the bracket indicate the number of tube wells (Private) used for industrial purpose.

## TABLE III-A (Contd.)

### 3.3.3 Filter Point Tube Well (Government)

| Sl. No. | District | Electrical Pumpsets | Diesel Pumpsets | Others | Total |
|---|---|---|---|---|---|
| 1 | 2 | 3 | 4 | 5 | 6 |
| 1. | Chengalpattu M.G.R. | -- | -- | -- | -- |
| 2. | South Arcot | -- | -- | -- | -- |
| 3. | Villupuram | -- | -- | -- | -- |
| 4. | North Arcot Ambedkar | -- | -- | -- | -- |
| 5. | Tiruvannamalai Sambuvarayar | -- | -- | -- | -- |
| 6. | Salem | 241 | -- | -- | 241 |
| 7. | Dharmapuri | -- | -- | -- | -- |
| 8. | Coimbatore | -- | -- | -- | -- |
| 9. | Periyar | -- | -- | -- | -- |
| 10. | Tiruchirapalli | -- | -- | -- | -- |
| 11. | Pudukkottai | 80 | -- | -- | 80 |
| 12. | Thanjavur | 7 | 12 | -- | 19 |
| 13. | Nagai Quaid-e-Milleth | 1624 | 1 | -- | 1625 |
| 14. | Madurai | -- | -- | -- | -- |
| 15. | Dindigul Anna | -- | -- | -- | -- |
| 16. | Ramanathapuram | -- | -- | -- | -- |
| 17. | Kamarajar | -- | -- | -- | -- |
| 18. | Pasumpon Muthuramalinga Thevar | -- | -- | -- | -- |
| 19. | Tirunelveli Kattabomman | -- | -- | -- | -- |
| 20. | Chidambaranar | -- | -- | -- | -- |
| 21. | The Nilgiris | -- | -- | -- | -- |
| 22. | Kanniyakumari | -- | -- | -- | -- |
| | STATE | 1952 | 13 | -- | 1965 |

## TABLE III-A (Contd.)

### 3.3.4 Filter Point Tube Well (Private)

| Sl. No. | District | Electrical Pumpsets | Diesel Pumpsets | Others | Total |
|---|---|---|---|---|---|
| 1 | 2 | 3 | 4 | 5 | 6 |
| 1. | Chengalpattu M.G.R. | -- | -- | -- | -- |
| 2. | South Arcot | -- | -- | -- | -- |
| 3. | Villupuram | -- | -- | -- | -- |
| 4. | North Arcot Ambedkar | -- | -- | -- | -- |
| 5. | Tiruvannamalai Sambuvarayar | -- | -- | -- | -- |
| 6. | Salem | -- | -- | -- | -- |
| 7. | Dharmapuri | -- | -- | -- | -- |
| 8. | Coimbatore | -- | -- | -- | -- |
| 9. | Periyar | -- | -- | -- | -- |
| 10. | Tiruchirapalli | 3089 | 1309 | -- | 4398 |
| 11. | Pudukkottai | -- | -- | -- | -- |
| 12. | Thanjavur | 4131 | 5212 | -- | 9343 |
| 13. | Nagai Quaid-e-Milleth | 10944 | 3490 | 1 | 14435 |
| 14. | Madurai | -- | -- | -- | -- |
| 15. | Dindigul Anna | 648 | 45 | -- | 693 |
| 16. | Ramanathapuram | -- | -- | -- | -- |
| 17. | Kamarajar | -- | -- | -- | -- |
| 18. | Pasumpon Muthuramalinga Thevar | -- | -- | -- | -- |
| 19. | Tirunelveli Kattabomman | -- | -- | -- | -- |
| 20. | Chidambaranar | -- | -- | -- | -- |
| 21. | The Nilgiris | -- | -- | -- | -- |
| 22. | Kanniyakumari | -- | -- | -- | -- |
| | STATE | 18812 | 10056 | 1 | 28869 |

## TABLE III-A (Contd.)

### 3.3.5 Dug Wells (Government)

| Sl. No. | District | Electrical Pumpsets | Diesel Pumpsets | Others | Total |
|---|---|---|---|---|---|
| 1 | 2 | 3 | 4 | 5 | 6 |
| 1. | Chengalpattu M.G.R. | -- | -- | -- | -- |
| 2. | South Arcot | -- | -- | -- | -- |
| 3. | Villupuram | 915 | -- | -- | 915 |
| 4. | North Arcot Ambedkar | 16 | -- | -- | 16 |
| 5. | Tiruvannamalai Sambuvarayar | 18 | 68 | -- | 86 |
| 6. | Salem | 50 | -- | -- | 50 |
| 7. | Dharmapuri | 120 | 82 | 132 | 334 |
| 8. | Coimbatore | 70 | -- | -- | 70 |
| 9. | Periyar | 46 | -- | -- | 46 |
| 10. | Tiruchirapalli | -- | -- | 44 | 44 |
| 11. | Pudukkottai | 226 | -- | -- | 226 |
| 12. | Thanjavur | -- | -- | -- | -- |
| 13. | Nagai Quaid-e-Milleth | -- | -- | -- | -- |
| 14. | Madurai | 18 | -- | -- | 18 |
| 15. | Dindigul Anna | -- | -- | -- | -- |
| 16. | Ramanathapuram | -- | -- | -- | -- |
| 17. | Kamarajar | 87 | -- | -- | 87 |
| 18. | Pasumpon Muthuramalinga Thevar | 76 | 4 | -- | 80 |
| 19. | Tirunelveli Kattabomman | 41 | -- | -- | 41 |
| 20. | Chidambaranar | 38 | -- | -- | 38 |
| 21. | The Nilgiris | 11 | -- | -- | 11 |
| 22. | Kanniyakumari | 1 | -- | -- | 1 |
| | STATE | 1733 | 154 | 176 | 2063 |

## TABLE III-A (Contd.)

### 3.3.6 Dug Wells (Private)

| Sl. No. | District | Electrical Pumpsets | Diesel Pumpsets | Others | Total |
|---|---|---|---|---|---|
| 1 | 2 | 3 | 4 | 5 | 6 |
| 1. | Chengalpattu M.G.R. | 66833 | 11510 | 1180 | 79523 |
| 2. | South Arcot | 5180 | 5185 | 877 | 11242 |
| 3. | Villupuram | 87800 | 51229 | 13872 | 152901 |
| 4. | North Arcot Ambedkar | 85358 | 21673 | 46177 | 153708 |
| 5. | Tiruvannamalai Sambuvarayar | 87699 | 26047 | 48424 | 162170 |
| 6. | Salem | 130141 | 35560 | 59442 | 225143 |
| 7. | Dharmapuri | 47442 | 34287 | 47493 | 129222 |
| 8. | Coimbatore | 82308 | 6303 | 1409 | 90020 |
| 9. | Periyar | 80803 | 24319 | 628 | 105780 |
| 10. | Tiruchirapalli | 100238 | 35252 | 20193 | 155683 |
| 11. | Pudukkottai | 19656 | 6552 | 14704 | 40912 |
| 12. | Thanjavur | 1041 | 4708 | 26137 | 31886 |
| 13. | Nagai Quaid-e-Milleth | 686 | 1154 | 7554 | 9394 |
| 14. | Madurai | 57602 | 7567 | 2904 | 68073 |
| 15. | Dindigul Anna | 64691 | 14024 | 83914 | 15199 |
| 16. | Ramanathapuram | 1512 | 1095 | 10641 | 13248 |
| 17. | Kamarajar | 23338 | 3357 | 9427 | 36122 |
| 18. | Pasumpon Muthuramalinga Thevar | 8893 | 6038 | 13028 | 27956 |
| 19. | Tirunelveli Kattabomman | 54112 | 14906 | 10045 | 79063 |
| 20. | Chidambaranar | 19728 | 1837 | 7870 | 29435 |
| 21. | The Nilgiris | 242 | -- | -- | 242 |
| 22. | Kanniyakumari | 1847 | 335 | 184 | 2366 |
| | STATE | 1029763 | 314691 | 338129 | 1682583 |

## TABLE III-A (Contd.)

### 3.3.7 Dug-cum-Bore Wells

| Sl. No. | District | Electrical Pumpsets | Diesel Pumpsets | Others | Total |
|---|---|---|---|---|---|
| 1 | 2 | 3 | 4 | 5 | 6 |
| 1. | Chengalpattu M.G.R. | -- | -- | -- | -- |
| 2. | South Arcot | -- | -- | -- | -- |
| 3. | Villupuram | 1396 | -- | -- | 1396 |
| 4. | North Arcot Ambedkar | -- | -- | -- | -- |
| 5. | Tiruvannamalai Sambuvarayar | -- | -- | -- | -- |
| 6. | Salem | 182 | 26 | -- | 208 |
| 7. | Dharmapuri | -- | -- | -- | -- |
| 8. | Coimbatore | 2723 (16) | 5 | -- | 2728 (16) |
| 9. | Periyar | -- | -- | -- | -- |
| 10. | Tiruchirapalli | 953 | 43 | -- | 996 |
| 11. | Pudukkottai | 45 | -- | -- | 45 |
| 12. | Thanjavur | -- | 1 | -- | 1 |
| 13. | Nagai Quaid-e-Milleth | -- | -- | -- | -- |
| 14. | Madurai | -- | -- | -- | -- |
| 15. | Dindigul Anna | 601 | -- | -- | 601 |
| 16. | Ramanathapuram | -- | -- | 164 | 164 |
| 17. | Kamarajar | -- | -- | -- | -- |
| 18. | Pasumpon Muthuramalinga Thevar | -- | -- | -- | -- |
| 19. | Tirunelveli Kattabomman | -- | -- | -- | -- |
| 20. | Chidambaranar | -- | -- | -- | -- |
| 21. | The Nilgiris | -- | -- | -- | -- |
| 22. | Kanniyakumari | -- | -- | -- | -- |
| | STATE | 5900 | 75 | 164 | 6139 |

Note: Figures within the bracket indicate the number of Dug-cum Borewells used for industrial purposes.

## TABLE III-A (Contd.)

### 3.3.8 Other Types of Wells

| Sl. No. | District | Electrical Pumpsets | Diesel Pumpsets | Others | Total |
|---|---|---|---|---|---|
| 1 | 2 | 3 | 4 | 5 | 6 |
| 1. | Chengalpattu M.G.R. | -- | -- | -- | -- |
| 2. | South Arcot | -- | -- | -- | -- |
| 3. | Villupuram | -- | -- | -- | -- |
| 4. | North Arcot Ambedkar | -- | -- | -- | -- |
| 5. | Tiruvannamalai Sambuvarayar | -- | -- | -- | -- |
| 6. | Salem | -- | -- | -- | -- |
| 7. | Dharmapuri | -- | -- | -- | -- |
| 8. | Coimbatore | -- | -- | -- | -- |
| 9. | Periyar | -- | -- | -- | -- |
| 10. | Tiruchirapalli | -- | -- | -- | -- |
| 11. | Pudukkottai | -- | -- | 151 | 151 |
| 12. | Thanjavur | -- | -- | -- | -- |
| 13. | Nagai Quaid-e-Milleth | -- | -- | -- | -- |
| 14. | Madurai | -- | -- | -- | -- |
| 15. | Dindigul Anna | -- | -- | -- | -- |
| 16. | Ramanathapuram | -- | -- | -- | -- |
| 17. | Kamarajar | -- | -- | -- | -- |
| 18. | Pasumpon Muthuramalinga Thevar | -- | -- | -- | -- |
| 19. | Tirunelveli Kattabomman | -- | -- | -- | -- |
| 20. | Chidambaranar | -- | -- | -- | -- |
| 21. | The Nilgiris | -- | -- | -- | -- |
| 22. | Kanniyakumari | -- | -- | -- | -- |
| | STATE | -- | -- | 151 | 151 |

## TABLE III-A

### 3.3.9 Wells used for Irrigation Purposes only (contd.)

| Sl. No. | District | (a) Dug Wells | | (b) Tube Wells | | (c) Dug-cum-Bore Wells | |
|---|---|---|---|---|---|---|---|
| | | Having indepen-dent Ayacut | Supple-menting other sources | Having indepen-dent Ayacut | Supple-menting other sources | Having indepen-dent Ayacut | Supple-menting other sources |
| 1 | 2 | 3 | 4 | 5 | 6 | 7 | 8 |
| 1. | Chengalpattu M.G.R. | 58351 | 21172 | 8122 | -- | -- | -- |
| 2. | South Arcot | 10152 | 1090 | 26930 | 3817 | -- | -- |
| 3. | Villupuram | 119788 | 34028 | 20121 | 1815 | 1396 | -- |
| 4. | North Arcot Ambedkar | 119047 | 34677 | 3 | -- | -- | -- |
| 5. | Tiruvannamalai Sambuvarayar | 116054 | 46202 | 98 | -- | -- | -- |
| 6. | Salem | 209091 | 16102 | 3918 | -- | 208 | -- |
| 7. | Dharmapuri | 124654 | 4902 | 17 | 9 | -- | -- |
| 8. | Coimbatore | 85522 | 4568 | 4123 | 1128 | 2728 | -- |
| 9. | Periyar | 100613 | 5213 | 116 | -- | -- | -- |
| 10. | Tiruchirapalli | 143761 | 11966 | 8558 | 196 | 996 | -- |
| 11. | Pudukkottai | 36385 | 4753 | 3177 | -- | 45 | -- |
| 12. | Thanjavur | -- | 31886 | -- | 17603 | -- | 1 |
| 13. | Nagai Quaid-e-Milleth | -- | 9394 | -- | 5366 | -- | -- |
| 14. | Madurai | 56840 | 11254 | 705 | 141 | -- | -- |
| 15. | Dindigul Anna | 83539 | 375 | -- | -- | 601 | -- |
| 16. | Ramanathapuram | 7133 | 695 | 230 | 55 | 164 | -- |
| 17. | Kamarajar | 27481 | 8728 | -- | 4 | -- | -- |
| 18. | Pasumpon Muthuramalinga Thevar | 4959 | 23077 | 76 | 1 | -- | -- |
| 19. | Tirunelveli Kattabomman | 64247 | 14857 | 51 | -- | -- | -- |
| 20. | Chidambaranar | 29435 | 38 | 98 | -- | -- | -- |
| 21. | The Nilgiris | -- | 253 | -- | -- | -- | -- |
| 22. | Kanniyakumari | 2140 | 227 | -- | 4 | -- | -- |
| | STATE | 1399192 | 285454 | 76343 | 30139 | 6138 | 1 |

## TABLE III-A

### 3.3.9 (concluded)

### (d) Wells used for Irrigation Purposes only (contd.)

| Sl. No. | District | (d) Filter Point Tube wells | | (e) Other type | | Total | |
|---|---|---|---|---|---|---|---|
| | | Having independent Ayacut | Supplementing other sources | Having independent Ayacut | Supplementing other sources | Having independent Ayacut | Supplementing other sources |
| 1 | 2 | 3 | 4 | 5 | 6 | 7 | 8 |
| 1. | Chengalpattu M.G.R. | -- | -- | -- | -- | 66473 | 21172 |
| 2. | South Arcot | -- | -- | -- | -- | 37082 | 4907 |
| 3. | Villupuram | -- | -- | -- | -- | 141305 | 35843 |
| 4. | North Arcot Ambedkar | -- | -- | -- | -- | 119050 | 34677 |
| 5. | Tiruvannamalai Sambuvarayar | -- | -- | -- | -- | 116152 | 46202 |
| 6. | Salem | 41 | -- | -- | -- | 213458 | 16102 |
| 7. | Dharmapuri | -- | -- | -- | -- | 124671 | 4911 |
| 8. | Coimbatore | -- | -- | -- | -- | 92373 | 5698 |
| 9. | Periyar | -- | -- | -- | -- | 100729 | 5213 |
| 10. | Tiruchirapalli | 280 | 2118 | -- | -- | 155595 | 14280 |
| 11. | Pudukkottai | 80 | -- | -- | 151 | 39687 | 4904 |
| 12. | Thanjavur | -- | 9362 | -- | -- | -- | 58852 |
| 13. | Nagai Quaid-e-Milleth | -- | 16060 | -- | -- | -- | 30820 |
| 14. | Madurai | -- | -- | -- | -- | 57545 | 11392 |
| 15. | Dindigul Anna | 93 | -- | -- | -- | 84833 | 375 |
| 16. | Ramanathapuram | -- | -- | -- | -- | 7527 | 750 |
| 17. | Kamarajar | -- | -- | -- | -- | 27481 | 8732 |
| 18. | Pasumpon Muthuramalinga Thevar | -- | -- | -- | -- | 5035 | 23078 |
| 19. | Tirunelveli Kattabomman | -- | -- | -- | -- | 64298 | 14857 |
| 20. | Chidambaranar | -- | -- | -- | -- | 29533 | 38 |
| 21. | The Nilgiris | -- | -- | -- | -- | -- | 253 |
| 22. | Kanniyakumari | -- | -- | -- | -- | 2140 | 231 |
| | STATE | 394 | 27540 | -- | 151 | 1484967 | 343285 |

## TABLE III-A (contd.)

### 3.4 Wells used for Domestic purposes only

### 3.4.1 Dug Wells

| Sl. No. | District | Electrical Pumps | Diesel Pumps | Others | Total |
|---|---|---|---|---|---|
| 1 | 2 | 3 | 4 | 5 | 6 |
| 1. | Chengalpattu M.G.R. | 19461 | -- | 79386 | 98847 |
| 2. | South Arcot | 971 | -- | 14581 | 15552 |
| 3. | Villupuram | 1981 | -- | 28466 | 30427 |
| 4. | North Arcot Ambedkar | 431 | -- | 38113 | 38544 |
| 5. | Tiruvannamalai Sambuvarayar | 2900 | -- | 39176 | 42076 |
| 6. | Salem | 6215 | 84 | 54339 | 60638 |
| 7. | Dharmapuri | 1645 | -- | 23447 | 25092 |
| 8. | Coimbatore | 3814 | -- | 5794 | 9608 |
| 9. | Periyar | 4520 | -- | 17489 | 22009 |
| 10. | Tiruchirapalli | 2424 | 45 | 10948 | 13417 |
| 11. | Pudukkottai | 101 | 196 | 13977 | 14274 |
| 12. | Thanjavur | 901 | 13 | 41142 | 42056 |
| 13. | Nagapattinam Quaid-e-Milleth | 105 | 10 | 9026 | 9147 |
| 14. | Madurai | 1126 | -- | 5443 | 6589 |
| 15. | Dindigul Anna | -- | -- | 4845 | 4845 |
| 16. | Ramanathapuram | -- | -- | 14896 | 14896 |
| 17. | Kamarajar | 859 | -- | 2780 | 3639 |
| 18. | Pasumpon Muthuramalinga Thevar | 162 | -- | 6554 | 6716 |
| 19. | Tirunelveli Kattabomman | 1384 | 5 | 8083 | 9472 |
| 20. | Chidambaranar | 1119 | -- | 13793 | 14912 |
| 21. | The Nilgiris | 585 | -- | -- | 585 |
| 22. | Kanniyakumari | 424 | -- | 15850 | 16274 |
| | STATE | 51108 | 353 | 448128 | 499589 |

## TABLE III-A (contd.)

### 3.4.2 Tube Wells

| Sl. No. | District | Electrical Pumps | Diesel Pumps | Others | Total |
|---|---|---|---|---|---|
| 1 | 2 | 3 | 4 | 5 | 6 |
| 1. | Chengalpattu M.G.R. | 2346 | -- | 7045 | 9391 |
| 2. | South Arcot | 553 | -- | -- | 553 |
| 3. | Villupuram | 807 | -- | 8723 | 9530 |
| 4. | North Arcot Ambedkar | -- | -- | -- | -- |
| 5. | Tiruvannamalai Sambuvarayar | -- | -- | -- | -- |
| 6. | Salem | 557 | 12 | 305 | 874 |
| 7. | Dharmapuri | 294 | -- | 2854 | 3148 |
| 8. | Coimbatore | 1720 | -- | 1758 | 3478 |
| 9. | Periyar | -- | -- | -- | -- |
| 10. | Tiruchirapalli | 2858 | 30 | 3840 | 6728 |
| 11. | Pudukkottai | -- | -- | 405 | 405 |
| 12. | Thanjavur | 1548 | -- | -- | 1548 |
| 13. | Nagapattinam Quaid-e-Milleth | 505 | -- | 3343 | 3848 |
| 14. | Madurai | 836 | -- | 453 | 1289 |
| 15. | Dindigul Anna | -- | -- | -- | -- |
| 16. | Ramanathapuram | -- | -- | 976 | 946 |
| 17. | Kamarajar | -- | -- | -- | -- |
| 18. | Pasumpon Muthuramalinga Thevar | 11 | -- | -- | 11 |
| 19. | Tirunelveli Kattabomman | -- | -- | -- | -- |
| 20. | Chidambaranar | -- | -- | -- | -- |
| 21. | The Nilgiris | -- | -- | -- | -- |
| 22. | Kanniyakumari | 35 | -- | 2557 | 2592 |
| | STATE | 12070 | 42 | 32259 | 44371 |

TABLE III-A (contd.)

3.4.3 Dug cum Bore Wells

| Sl. No. | District | Electrical Pumps | Diesel Pumps | Others | Total |
|---|---|---|---|---|---|
| 1 | 2 | 3 | 4 | 5 | 6 |
| 1. | Chengalpattu M.G.R. | -- | -- | -- | -- |
| 2. | South Arcot | 1063 | -- | 2038 | 3101 |
| 3. | Villupuram | -- | -- | -- | -- |
| 4. | North Arcot Ambedkar | -- | -- | -- | -- |
| 5. | Tiruvannamalai Sambuvarayar | -- | -- | -- | -- |
| 6. | Salem | 2106 | -- | 986 | 3092 |
| 7. | Dharmapuri | 265 | -- | 20 | 285 |
| 8. | Coimbatore | -- | -- | -- | -- |
| 9. | Periyar | -- | -- | -- | -- |
| 10. | Tiruchirapalli | 76 | -- | 501 | 577 |
| 11. | Pudukkottai | -- | -- | -- | -- |
| 12. | Thanjavur | 1693 | -- | -- | 1693 |
| 13. | Nagapattinam Quaid-e-Milleth | 40 | -- | 38357 | 38397 |
| 14. | Madurai | 254 | -- | 538 | 792 |
| 15. | Dindigul Anna | -- | -- | -- | -- |
| 16. | Ramanathapuram | -- | -- | -- | -- |
| 17. | Kamarajar | 1062 | -- | 953 | 2015 |
| 18. | Pasumpon Muthuramalinga Thevar | -- | -- | -- | -- |
| 19. | Tirunelveli Kattabomman | -- | -- | -- | -- |
| 20. | Chidambaranar | -- | -- | -- | -- |
| 21. | The Nilgiris | -- | -- | -- | -- |
| 22. | Kanniyakumari | -- | -- | -- | -- |
| | STATE | 6559 | -- | 43393 | 49952 |

TABLE III-A (contd.)

## 3.4.4 Filter Point Tube Wells

| Sl. No. | District | Electrical Pumps | Diesel Pumps | Others | Total |
|---|---|---|---|---|---|
| 1 | 2 | 3 | 4 | 5 | 6 |
| 1. | Chengalpattu M.G.R. | -- | -- | -- | -- |
| 2. | South Arcot | -- | -- | -- | -- |
| 3. | Villupuram | -- | -- | -- | -- |
| 4. | North Arcot Ambedkar | -- | -- | -- | -- |
| 5. | Tiruvannamalai Sambuvarayar | -- | -- | -- | -- |
| 6. | Salem | -- | -- | -- | -- |
| 7. | Dharmapuri | 324 | -- | 1801 | 2125 |
| 8. | Coimbatore | -- | -- | -- | -- |
| 9. | Periyar | -- | -- | -- | -- |
| 10. | Tiruchirapalli | -- | -- | -- | -- |
| 11. | Pudukkottai | -- | -- | -- | -- |
| 12. | Thanjavur | 98 | -- | -- | 98 |
| 13. | Nagapattinam Quaid-e-Milleth | 60 | -- | -- | 60 |
| 14. | Madurai | -- | -- | -- | -- |
| 15. | Dindigul Anna | -- | -- | -- | -- |
| 16. | Ramanathapuram | -- | -- | -- | -- |
| 17. | Kamarajar | -- | -- | -- | -- |
| 18. | Pasumpon Muthuramalinga Thevar | -- | -- | -- | -- |
| 19. | Tirunelveli Kattabomman | -- | -- | -- | -- |
| 20. | Chidambaranar | -- | -- | -- | -- |
| 21. | The Nilgiris | -- | -- | -- | -- |
| 22. | Kanniyakumari | -- | -- | -- | -- |
| | STATE | 482 | -- | 1801 | 2283 |

## TABLE III-A (contd.)

### 3.4.5 Other types of Wells

| Sl. No. | District | Electrical Pumps | Diesel Pumps | Others | Total |
|---|---|---|---|---|---|
| 1 | 2 | 3 | 4 | 5 | 6 |
| 1. | Chengalpattu M.G.R. | -- | -- | -- | -- |
| 2. | South Arcot | -- | -- | -- | -- |
| 3. | Villupuram | -- | -- | -- | -- |
| 4. | North Arcot Ambedkar | -- | -- | -- | -- |
| 5. | Tiruvannamalai Sambuvarayar | -- | -- | -- | -- |
| 6. | Salem | -- | -- | -- | -- |
| 7. | Dharmapuri | -- | -- | 896 | 896 |
| 8. | Coimbatore | -- | -- | -- | -- |
| 9. | Periyar | -- | -- | -- | -- |
| 10. | Tiruchirapalli | -- | -- | 405 | 105 |
| 11. | Pudukkottai | -- | -- | -- | -- |
| 12. | Thanjavur | -- | -- | -- | -- |
| 13. | Nagapattinam Quaid-e-Milleth | 27 | -- | -- | 27 |
| 14. | Madurai | -- | -- | -- | -- |
| 15. | Dindigul Anna | -- | -- | -- | -- |
| 16. | Ramanathapuram | -- | -- | -- | -- |
| 17. | Kamarajar | -- | -- | -- | -- |
| 18. | Pasumpon Muthuramalinga Thevar | -- | -- | 18554 | 18554 |
| 19. | Tirunelveli Kattabomman | -- | -- | -- | -- |
| 20. | Chidambaranar | -- | -- | -- | -- |
| 21. | The Nilgiris | -- | -- | -- | -- |
| 22. | Kanniyakumari | -- | -- | -- | -- |
| | STATE | 27 | -- | 19855 | 19882 |

**TABLE III-A (contd.)**

**3.4.6 Total Number of Wells used for Domestic purposes**

| Sl. No. | District | Electrical Pumps | Diesel Pumps | Others | Total |
|---|---|---|---|---|---|
| 1 | 2 | 3 | 4 | 5 | 6 |
| 1. | Chengalpattu M.G.R. | 21807 | -- | 86431 | 108238 |
| 2. | South Arcot | 2587 | -- | 16619 | 19206 |
| 3. | Villupuram | 2768 | -- | 37189 | 39957 |
| 4. | North Arcot Ambedkar | 431 | -- | 38113 | 38544 |
| 5. | Tiruvannamalai Sambuvarayar | 2900 | -- | 39176 | 42076 |
| 6. | Salem | 8878 | 96 | 55630 | 64604 |
| 7. | Dharmapuri | 2528 | -- | 29018 | 31546 |
| 8. | Coimbatore | 5534 | -- | 7552 | 13086 |
| 9. | Periyar | 4520 | -- | 17489 | 22009 |
| 10. | Tiruchirapalli | 5358 | 75 | 15694 | 21127 |
| 11. | Pudukkottai | 101 | 196 | 14382 | 14679 |
| 12. | Thanjavur | 4240 | 13 | 41142 | 45395 |
| 13. | Nagapattinam Quaid-e-Milleth | 737 | 10 | 50726 | 51473 |
| 14. | Madurai | 2216 | -- | 6434 | 8650 |
| 15. | Dindigul Anna | -- | -- | 4845 | 4845 |
| 16. | Ramanathapuram | -- | -- | 15872 | 15872 |
| 17. | Kamarajar | 1921 | -- | 3733 | 5654 |
| 18. | Pasumpon Muthuramalinga Thevar | 173 | -- | 25108 | 25281 |
| 19. | Tirunelveli Kattabomman | 1384 | 5 | 8083 | 9472 |
| 20. | Chidambaranar | 1119 | -- | 13793 | 14912 |
| 21. | The Nilgiris | 585 | -- | -- | 585 |
| 22. | Kanniyakumari | 459 | -- | 18407 | 18866 |
| | STATE | 70246 | 395 | 545436 | 616077 |

## TABLE III-A (Concluded)

### 3.5 Number of Wells not in use

| Sl. No. | District | Electrical Pumps | Diesel Pumps | Others | Total |
|---|---|---|---|---|---|
| 1 | 2 | 3 | 4 | 5 | 6 |
| 1. | Chengalpattu M.G.R. | -- | -- | 7169 | 7169 |
| 2. | South Arcot | -- | -- | 2059 | 2058 |
| 3. | Villupuram | -- | -- | 5345 | 5645 |
| 4. | North Arcot Ambedkar | -- | -- | 18548 | 18548 |
| 5. | Tiruvannamalai Sambuvarayar | -- | -- | 7960 | 7960 |
| 6. | Salem | -- | -- | 7895 | 7895 |
| 7. | Dharmapuri | -- | -- | 3775 | 3775 |
| 8. | Coimbatore | -- | -- | 15967 | 15967 |
| 9. | Periyar | 37 | -- | 6266 | 6303 |
| 10. | Tiruchirapalli | -- | -- | 18438 | 18438 |
| 11. | Pudukkottai | -- | -- | 9063 | 9063 |
| 12. | Thanjavur | -- | -- | 5418 | 5418 |
| 13. | Nagapattinam Quaid-e-Milleth | -- | -- | 2518 | 2518 |
| 14. | Madurai | -- | -- | 12200 | 12200 |
| 15. | Dindigul Anna | -- | -- | 8118 | 8118 |
| 16. | Ramanathapuram | -- | -- | 5088 | 5088 |
| 17. | Kamarajar | -- | -- | 6396 | 6396 |
| 18. | Pasumpon Muthuramalinga Thevar | 869 | -- | 2264 | 3133 |
| 19. | Tirunelveli Kattabomman | -- | -- | 6278 | 6278 |
| 20. | Chidambaranar | -- | -- | 2794 | 2794 |
| 21. | The Nilgiris | 68 | -- | -- | 68 |
| 22. | Kanniyakumari | -- | -- | 709 | 709 |
| | STATE | 974 | -- | 154268 | 155242 |

## TABLE III-B

### Area of Crops Irrigated in each district of Tamil Nadu during the year 1995-96

### Food Crops - Cereals

(Area in hectares)

| Sl. No. | District | PADDY Kar/ Kuruvai/ Sornawari | Samba/ Thaladi/ Pishanam | Kodai/ Navarai | Total |
|---|---|---|---|---|---|
| 1 | 2 | 3 | 4 | 5 | 6 |
| 1. | Chengalpattu M.G.R. | 34948 | 144333 | 58764 | 238045 |
| 2. | South Arcot | 19508 | 69422 | 14581 | 103511 |
| 3. | Villupuram | 17082 | 82077 | 16828 | 115987 |
| 4. | North Arcot Ambedkar | 11136 | 30985 | 18349 | 60470 |
| 5. | Tiruvannamalai Sambuvarayar | 15137 | 57789 | 28527 | 101453 |
| 6. | Salem | 9309 | 42445 | 12990 | 64744 |
| 7. | Dharmapuri | 12549 | 24201 | 10760 | 47510 |
| 8. | Coimbatore | 2849 | 10208 | 791 | 13848 |
| 9. | Periyar | 15466 | 43150 | 2896 | 61512 |
| 10. | Tiruchirapalli | 11908 | 90943 | 5883 | 108734 |
| 11. | Pudukkottai | 865 | 47931 | 315 | 49111 |
| 12. | Thanjavur | 26941 | 157591 | 4256 | 188788 |
| 13. | Nagai Quaid-e-Milleth | 34367 | 240126 | 1190 | 275683 |
| 14. | Madurai | 17563 | 67415 | 3939 | 88917 |
| 15. | Dindigul Anna | 1659 | 14948 | 2125 | 18732 |
| 16. | Ramanathapuram | -- | 48627 | -- | 48627 |
| 17. | Kamarajar | -- | 16016 | 1042 | 17058 |
| 18. | Pasumpon Muthuramalinga Thevar | -- | 54639 | -- | 54639 |
| 19. | Tirunelveli Kattabomman | 22577 | 56363 | 564 | 79504 |
| 20. | Chidambaranar | 8350 | 14169 | 116 | 22635 |
| 21. | The Nilgiris | 114 | -- | -- | 114 |
| 22. | Kanniyakumari | 18115 | 17905 | -- | 36020 |
| | STATE | 280443 | 1331283 | 183916 | 1795642 |

TABLE III-B (contd.)

Food Crops - Cereals

(Area in hectares)

| Sl. No. | District | CHOLAM | | | CUMBU | | |
|---|---|---|---|---|---|---|---|
| | | Kharif | Rabi | Total | Kharif | Rabi | Total |
| 1 | 2 | 7 | 8 | 9 | 10 | 11 | 12 |
| 1. | Chengalpattu M.G.R. | 82 | 2 | 84 | 325 | 173 | 498 |
| 2. | South Arcot | 15 | -- | 15 | 949 | 109 | 1058 |
| 3. | Villupuram | 26 | -- | 26 | 849 | 36 | 885 |
| 4. | North Arcot Ambedkar | 30 | 50 | 80 | 415 | 21 | 436 |
| 5. | Tiruvannamalai Sambuvarayar | 36 | 21 | 57 | 65 | 807 | 872 |
| 6. | Salem | 10017 | 7839 | 17856 | 3060 | 301 | 3361 |
| 7. | Dharmapuri | 103 | 101 | 204 | 1300 | 476 | 1776 |
| 8. | Coimbatore | 4695 | 3371 | 8066 | 95 | 44 | 139 |
| 9. | Periyar | 1962 | 110 | 2072 | 351 | 13 | 364 |
| 10. | Tiruchirapalli | 848 | 777 | 1625 | 832 | 81 | 913 |
| 11. | Pudukkottai | 14 | -- | 14 | 3 | -- | 3 |
| 12. | Thanjavur | -- | -- | -- | 1 | -- | 1 |
| 13. | Nagai Quaid-e-Milleth | -- | -- | -- | 8 | -- | 8 |
| 14. | Madurai | 724 | 596 | 1320 | 414 | 144 | 558 |
| 15. | Dindigul Anna | 4171 | 985 | 5156 | 2471 | 474 | 2945 |
| 16. | Ramanathapuram | 5 | 1 | 6 | 1 | -- | 1 |
| 17. | Kamarajar | 153 | 6 | 159 | 394 | 90 | 484 |
| 18. | Pasumpon Muthuramalinga Thevar | 43 | -- | 43 | 25 | -- | 25 |
| 19. | Tirunelveli Kattabomman | 1428 | 269 | 1697 | 140 | 57 | 197 |
| 20. | Chidambaranar | 1 | 148 | 149 | 53 | 88 | 141 |
| 21. | The Nilgiris | -- | -- | -- | -- | -- | -- |
| 22. | Kanniyakumari | -- | -- | -- | -- | -- | -- |
| | STATE | 24353 | 14276 | 38629 | 11751 | 2914 | 14665 |

## TABLE III-B (contd.)

### Food Crops - Cereals

(Area in hectares)

| Sl. No. | District | Maize | Ragi | Other Cereals | Total Cereals |
|---|---|---|---|---|---|
| 1 | 2 | 13 | 14 | 15 | 16 |
| 1. | Chengalpattu M.G.R. | -- | 2592 | -- | 241219 |
| 2. | South Arcot | 4 | 567 | 2 | 105157 |
| 3. | Villupuram | -- | 1619 | 3 | 118520 |
| 4. | North Arcot Ambedkar | 146 | 4859 | -- | 65991 |
| 5. | Tiruvannamalai Sambuvarayar | 76 | 2519 | -- | 104977 |
| 6. | Salem | 1448 | 6017 | -- | 93426 |
| 7. | Dharmapuri | 353 | 8053 | 8 | 57904 |
| 8. | Coimbatore | 12779 | 64 | 1 | 34897 |
| 9. | Periyar | 1618 | 438 | -- | 66004 |
| 10. | Tiruchirapalli | 20 | 119 | -- | 111411 |
| 11. | Pudukkottai | 191 | 62 | 5 | 49386 |
| 12. | Thanjavur | 150 | 12 | -- | 188951 |
| 13. | Nagai Quaid-e-Milleth | 84 | 12 | -- | 275787 |
| 14. | Madurai | 2153 | 227 | 21 | 93196 |
| 15. | Dindigul Anna | 5014 | 193 | 16 | 32056 |
| 16. | Ramanathapuram | -- | 75 | 7 | 48716 |
| 17. | Kamarajar | 604 | 944 | 2 | 19251 |
| 18. | Pasumpon Muthuramalinga Thevar | -- | 77 | -- | 54784 |
| 19. | Tirunelveli Kattabomman | 253 | 810 | 9 | 82470 |
| 20. | Chidambaranar | 288 | 428 | -- | 23641 |
| 21. | The Nilgiris | -- | -- | -- | 114 |
| 22. | Kanniyakumari | -- | -- | -- | 36020 |
| | STATE | 25181 | 29687 | 74 | 1903878 |

TABLE III-B (contd.)

Food Crops - Pulses

(Area in hectares)

| Sl. No. | District | Bengalgram | Greengram | Redgram | Blackgram |
|---|---|---|---|---|---|
| 1 | 2 | 17 | 18 | 19 | 20 |
| 1. | Chengalpattu M.G.R. | -- | 2594 | 26 | 1850 |
| 2. | South Arcot | -- | 122 | 1 | 283 |
| 3. | Villupuram | 1 | 22 | 27 | 278 |
| 4. | North Arcot Ambedkar | -- | 57 | 22 | 129 |
| 5. | Tiruvannamalai Sambuvarayar | -- | 583 | 53 | 1435 |
| 6. | Salem | 416 | 2414 | 460 | 9961 |
| 7. | Dharmapuri | 91 | 119 | 12 | 109 |
| 8. | Coimbatore | 137 | 376 | 71 | 181 |
| 9. | Periyar | 3 | 332 | 150 | 578 |
| 10. | Tiruchirapalli | -- | 140 | 46 | 1307 |
| 11. | Pudukkottai | -- | 9 | 7 | 186 |
| 12. | Thanjavur | -- | -- | 15 | 482 |
| 13. | Nagai Quaid-e-Milleth | -- | -- | 661 | 421 |
| 14. | Madurai | -- | 210 | 667 | 196 |
| 15. | Dindigul Anna | 1 | 216 | 41 | 253 |
| 16. | Ramanathapuram | -- | -- | -- | 38 |
| 17. | Kamarajar | -- | 337 | -- | 90 |
| 18. | Pasumpon Muthuramalinga Thevar | -- | -- | -- | 1 |
| 19. | Tirunelveli Kattabomman | 6 | 215 | 87 | 864 |
| 20. | Chidambaranar | 2 | 69 | 18 | 160 |
| 21. | The Nilgiris | -- | -- | -- | -- |
| 22. | Kanniyakumari | -- | -- | -- | 112 |
| | STATE | 657 | 7815 | 2364 | 18914 |

## TABLE III-B (contd.)

### Food Crops - Pulses

(Area in hectares)

| Sl. No. | District | Horsegram | Other Pulses | Total Pulses | Total food grains |
|---|---|---|---|---|---|
| 1 | 2 | 21 | 22 | 23 | 24 |
| 1. | Chengalpattu M.G.R. | 4 | 2022 | 6496 | 247715 |
| 2. | South Arcot | 19 | 27 | 452 | 105609 |
| 3. | Villupuram | 1 | 8 | 337 | 118857 |
| 4. | North Arcot Ambedkar | 10 | 134 | 352 | 66343 |
| 5. | Tiruvannamalai Sambuvarayar | 24 | 394 | 2489 | 107466 |
| 6. | Salem | -- | 2209 | 15460 | 108888 |
| 7. | Dharmapuri | 16 | 77 | 424 | 58328 |
| 8. | Coimbatore | 114 | 961 | 1840 | 36737 |
| 9. | Periyar | 99 | 539 | 1701 | 67705 |
| 10. | Tiruchirapalli | 6 | 56 | 1555 | 112966 |
| 11. | Pudukkottai | -- | 3 | 205 | 49591 |
| 12. | Thanjavur | -- | 7 | 504 | 189455 |
| 13. | Nagai Quaid-e-Milleth | -- | -- | 1082 | 276869 |
| 14. | Madurai | 2 | 285 | 1360 | 94556 |
| 15. | Dindigul Anna | 15 | 402 | 928 | 32984 |
| 16. | Ramanathapuram | -- | -- | 38 | 48754 |
| 17. | Kamarajar | -- | 49 | 476 | 19727 |
| 18. | Pasumpon Muthuramalinga Thevar | -- | 3 | 4 | 54788 |
| 19. | Tirunelveli Kattabomman | 70 | 72 | 1314 | 83784 |
| 20. | Chidambaranar | 5 | 14 | 268 | 23909 |
| 21. | The Nilgiris | -- | - | -- | 114 |
| 22. | Kanniyakumari | -- | 23 | 135 | 36155 |
| | STATE | 385 | 7285 | 37420 | 1941298 |

TABLE III-B (contd.)

Food Crops - Condiments and Spices

(Area in hectares)

| Sl. No. | District | Chillies | Turmeric | Others | Total |
|---|---|---|---|---|---|
| 1 | 2 | 25 | 26 | 27 | 28 |
| 1. | Chengalpattu M.G.R. | 1462 | 5 | 7 | 1474 |
| 2. | South Arcot | 330 | 32 | -- | 362 |
| 3. | Villupuram | 360 | 887 | 35 | 1282 |
| 4. | North Arcot Ambedkar | 551 | 260 | 113 | 924 |
| 5. | Tiruvannamalai Sambuvarayar | 921 | 236 | 4 | 1161 |
| 6. | Salem | 2006 | 2244 | 503 | 4753 |
| 7. | Dharmapuri | 857 | 1244 | 293 | 2394 |
| 8. | Coimbatore | 2477 | 1912 | 1384 | 5773 |
| 9. | Periyar | 1381 | 8177 | 198 | 9756 |
| 10. | Tiruchirapalli | 4810 | 381 | 32 | 5223 |
| 11. | Pudukkottai | 303 | 1 | -- | 304 |
| 12. | Thanjavur | 79 | 12 | -- | 91 |
| 13. | Nagai Quaid-e-Milleth | 61 | -- | 5 | 66 |
| 14. | Madurai | 852 | 16 | 74 | 942 |
| 15. | Dindigul Anna | 2530 | 75 | 150 | 2755 |
| 16. | Ramanathapuram | 4033 | 2 | 5 | 4040 |
| 17. | Kamarajar | 3758 | -- | 61 | 3819 |
| 18. | Pasumpon Muthuramalinga Thevar | 1457 | 2 | 1 | 1460 |
| 19. | Tirunelveli Kattabomman | 3628 | 13 | 12 | 3653 |
| 20. | Chidambaranar | 4511 | 2 | 291 | 4804 |
| 21. | The Nilgiris | 1 | -- | -- | 1 |
| 22. | Kanniyakumari | 2 | -- | 138 | 140 |
| | STATE | 36370 | 15501 | 3306 | 55177 |

## TABLE III-B (contd.)

### Food Crops - Sugar Crops, Fruits & Vegetables

(Area in hectares)

| Sl. No. | District | SUGARCANE | | | Onion |
|---|---|---|---|---|---|
| | | Planted | Ratoon | Total | |
| 1 | 2 | 29 | 30 | 31 | 32 |
| 1. | Chengalpattu M.G.R. | 6058 | 11629 | 17687 | 1 |
| 2. | South Arcot | 24636 | 10472 | 35108 | 71 |
| 3. | Villupuram | 26714 | 14462 | 41176 | 149 |
| 4. | North Arcot Ambedkar | 14244 | 14943 | 29187 | 88 |
| 5. | Tiruvannamalai Sambuvarayar | 15343 | 11680 | 27023 | 99 |
| 6. | Salem | 10273 | 11789 | 22062 | 5289 |
| 7. | Dharmapuri | 11290 | 7448 | 18738 | 212 |
| 8. | Coimbatore | 10705 | 3447 | 14152 | 1940 |
| 9. | Periyar | 14067 | 9729 | 23796 | 1856 |
| 10. | Tiruchirapalli | 17695 | 9793 | 27488 | 4040 |
| 11. | Pudukkottai | 2043 | 764 | 2807 | -- |
| 12. | Thanjavur | 5774 | 7513 | 13287 | 7 |
| 13. | Nagai Quaid-e-Milleth | 4628 | 5806 | 10434 | -- |
| 14. | Madurai | 10954 | 8090 | 19044 | 1151 |
| 15. | Dindigul Anna | 3923 | 4423 | 8346 | 3150 |
| 16. | Ramanathapuram | 262 | -- | 262 | 2 |
| 17. | Kamarajar | 2499 | 1678 | 4177 | 1070 |
| 18. | Pasumpon Muthuramalinga Thevar | 6384 | 342 | 6726 | 2 |
| 19. | Tirunelveli Kattabomman | 2932 | 1586 | 4518 | 1342 |
| 20. | Chidambaranar | 164 | 23 | 187 | 342 |
| 21. | The Nilgiris | 2 | -- | 2 | -- |
| 22. | Kanniyakumari | -- | -- | -- | -- |
| | STATE | 190590 | 135617 | 326207 | 20811 |

## TABLE III-B (contd.)

### Food Crops

(Area in hectares)

| Sl. No. | District | Other fruits & Vegetables | Total fruits & Vegetables | Others | Total food crops |
|---|---|---|---|---|---|
| 1 | 2 | 33 | 34 | 35 | 36 |
| 1. | Chengalpattu M.G.R. | 6773 | 6774 | -- | 273650 |
| 2. | South Arcot | 11002 | 11073 | -- | 152152 |
| 3. | Villupuram | 9654 | 9803 | -- | 171118 |
| 4. | North Arcot Ambedkar | 8717 | 8805 | -- | 105259 |
| 5. | Tiruvannamalai Sambuvarayar | 3552 | 3654 | -- | 139301 |
| 6. | Salem | 36426 | 41712 | -- | 177413 |
| 7. | Dharmapuri | 11999 | 12211 | -- | 91671 |
| 8. | Coimbatore | 13927 | 15867 | -- | 72529 |
| 9. | Periyar | 9397 | 11753 | -- | 113010 |
| 10. | Tiruchirapalli | 23659 | 27699 | -- | 173376 |
| 11. | Pudukkottai | 3700 | 3700 | -- | 56402 |
| 12. | Thanjavur | 4209 | 4216 | -- | 207049 |
| 13. | Nagai Quaid-e-Milleth | 1454 | 1454 | -- | 288823 |
| 14. | Madurai | 13877 | 15028 | -- | 129570 |
| 15. | Dindigul Anna | 10783 | 13933 | -- | 58018 |
| 16. | Ramanathapuram | 284 | 286 | -- | 53342 |
| 17. | Kamarajar | 3271 | 4341 | -- | 32064 |
| 18. | Pasumpon Muthuramalinga Thevar | 850 | 852 | -- | 63826 |
| 19. | Tirunelveli Kattabomman | 10867 | 12209 | -- | 104164 |
| 20. | Chidambaranar | 12162 | 12504 | -- | 41404 |
| 21. | The Nilgiris | 254 | 254 | -- | 371 |
| 22. | Kanniyakumari | 4862 | 4862 | -- | 41157 |
| | STATE | 202176 | 222987 | -- | 2545669 |

## TABLE III-B (contd.)

### Non-Food Crops - Oilseeds

(Area in hectares)

| Sl. No. | District | Gingelly | GROUNDNUT | | | Castor | Coco-nut |
|---|---|---|---|---|---|---|---|
| | | | Summer | Winter | Total | | |
| 1 | 2 | 37 | 38 | 39 | 40 | 41 | 42 |
| 1. | Chengalpattu M.G.R. | 2268 | 36688 | 11955 | 48643 | -- | 2705 |
| 2. | South Arcot | 701 | 10855 | 3036 | 13891 | -- | 952 |
| 3. | Villupuram | 1330 | 18565 | 7074 | 25639 | 1 | 807 |
| 4. | North Arcot Ambedkar | 311 | 10828 | 1996 | 12824 | 9 | 13739 |
| 5. | Tiruvannamalai Sambuvarayar | 1502 | 30127 | 11474 | 41601 | 28 | 357 |
| 6. | Salem | 5926 | 22551 | 9016 | 31567 | 850 | 8456 |
| 7. | Dharmapuri | 196 | 8549 | 1830 | 10379 | 69 | 14215 |
| 8. | Coimbatore | 241 | 6340 | 6730 | 13070 | 4 | 61035 |
| 9. | Periyar | 7113 | 3100 | 10169 | 13269 | 137 | 7368 |
| 10. | Tiruchirapalli | 2588 | 10568 | 3812 | 14380 | 21 | 5978 |
| 11. | Pudukkottai | 184 | 1407 | 1971 | 3378 | 1 | 496 |
| 12. | Thanjavur | 689 | 5829 | 240 | 6069 | -- | 969 |
| 13. | Nagai Quaid-e-Milleth | 1045 | 3431 | 54 | 3485 | -- | 181 |
| 14. | Madurai | 67 | 3192 | 1013 | 4205 | 26 | 12937 |
| 15. | Dindigul Anna | 182 | 5321 | 4765 | 10086 | 51 | 11547 |
| 16. | Ramanathapuram | 24 | 273 | -- | 273 | -- | 5619 |
| 17. | Kamarajar | 16 | 981 | 178 | 1159 | 4 | 6651 |
| 18. | Pasumpon Muthuramalinga Thevar | 2 | 27 | 223 | 250 | -- | 2404 |
| 19. | Tirunelveli Kattabomman | 168 | 2796 | 941 | 3737 | 92 | 7922 |
| 20. | Chidambaranar | 49 | 466 | 173 | 639 | 12 | 4137 |
| 21. | The Nilgiris | -- | 77 | -- | 77 | -- | -- |
| 22. | Kanniyakumari | -- | 3 | -- | 3 | -- | 5427 |
| | STATE | 24602 | 181974 | 76650 | 258624 | 1305 | 173900 |

## TABLE III-B (contd.)

### Non-Food Crops - Oilseeds

(Area in hectares)

| Sl. No. | District | Sunflower | Soyabean | Others | Total Oil Seeds |
|---|---|---|---|---|---|
| 1 | 2 | 43 | 44 | 45 | 46 |
| 1. | Chengalpattu M.G.R. | 197 | 172 | -- | 53985 |
| 2. | South Arcot | 8 | -- | 92 | 15644 |
| 3. | Villupuram | 150 | 29 | 9 | 27965 |
| 4. | North Arcot Ambedkar | 218 | 88 | 1 | 27190 |
| 5. | Tiruvannamalai Sambuvarayar | 188 | 90 | 45 | 43811 |
| 6. | Salem | 5221 | 3070 | -- | 55090 |
| 7. | Dharmapuri | 1488 | 95 | -- | 26442 |
| 8. | Coimbatore | 486 | 109 | -- | 74945 |
| 9. | Periyar | 1227 | 204 | -- | 29318 |
| 10. | Tiruchirapalli | 852 | 26 | 101 | 23954 |
| 11. | Pudukkottai | -- | -- | -- | 4059 |
| 12. | Thanjavur | -- | 909 | 706 | 9342 |
| 13. | Nagai Quaid-e-Milleth | -- | 598 | 726 | 6035 |
| 14. | Madurai | 301 | 30 | 20 | 17586 |
| 15. | Dindigul Anna | 417 | -- | 108 | 22391 |
| 16. | Ramanathapuram | -- | -- | -- | 5916 |
| 17. | Kamarajar | 17 | 14 | -- | 7861 |
| 18. | Pasumpon Muthuramalinga Thevar | 5 | -- | -- | 2661 |
| 19. | Tirunelveli Kattabomman | 38 | 506 | -- | 12463 |
| 20. | Chidambaranar | 57 | 28 | 53 | 4975 |
| 21. | The Nilgiris | -- | -- | -- | 77 |
| 22. | Kanniyakumari | -- | 1 | -- | 5431 |
| | STATE | 10880 | 5969 | 1861 | 477141 |

## TABLE III-B (contd.)

### Non-Food Crops

(Area in hectares)

| Sl. No. | District | Cotton | Tobacco | Fodder crops | Misc. Non-food crops | Total Non-food crops | Total food and Non-food crops |
|---|---|---|---|---|---|---|---|
| 1 | 2 | 47 | 48 | 49 | 50 | 51 | 52 |
| 1. | Chengalpattu M.G.R. | 135 | -- | 11 | 3642 | 57773 | 331423 |
| 2. | South Arcot | 1996 | 10 | 8 | 3308 | 20966 | 173118 |
| 3. | Villupuram | 6922 | 6 | -- | 2612 | 37505 | 208623 |
| 4. | North Arcot Ambedkar | 2691 | -- | 330 | 3097 | 33308 | 138567 |
| 5. | Tiruvannamalai Sambuvarayar | 800 | 41 | -- | 1220 | 45872 | 185173 |
| 6. | Salem | 10028 | 407 | 1420 | 6902 | 73847 | 251260 |
| 7. | Dharmapuri | 12752 | 41 | 40 | 7590 | 46865 | 138536 |
| 8. | Coimbatore | 12551 | 1012 | 113 | 1132 | 90753 | 163282 |
| 9. | Periyar | 9801 | 5281 | 5774 | 2735 | 52909 | 165919 |
| 10. | Tiruchirapalli | 1771 | 9 | 54 | 3998 | 29786 | 203162 |
| 11. | Pudukkottai | 124 | -- | -- | 118 | 4301 | 60703 |
| 12. | Thanjavur | 1535 | -- | 63 | 541 | 11481 | 218530 |
| 13. | Nagai Quaid-e-Milleth | 2413 | 360 | 11 | 177 | 8996 | 297819 |
| 14. | Madurai | 9637 | 93 | 335 | 1891 | 29542 | 159112 |
| 15. | Dindigul Anna | 4950 | 1310 | 115 | 2714 | 31480 | 89498 |
| 16. | Ramanathapuram | 250 | -- | 14 | 74 | 6254 | 59596 |
| 17. | Kamarajar | 5148 | -- | 243 | 772 | 14024 | 46088 |
| 18. | Pasumpon Muthuramalinga Thevar | 229 | -- | 108 | -- | 2998 | 66824 |
| 19. | Tirunelveli Kattabomman | 10560 | 32 | 165 | 1425 | 24645 | 128809 |
| 20. | Chidambaranar | 2205 | -- | 162 | 577 | 7919 | 49323 |
| 21. | The Nilgiris | -- | -- | -- | 154 | 231 | 602 |
| 22. | Kanniyakumari | 1 | -- | -- | 534 | 5966 | 47123 |
| | STATE | 96499 | 8602 | 9966 | 45213 | 637421 | 3183090 |

## TABLE III-C

### THE IRRIGATED AREA UNDER HIGH YIELDING/LOCAL VARIETIES OF PRINCIPAL CROPS IN 1994-95

(Area in Hectares)

| Sl. No. | District | PADDY | | | |
|---|---|---|---|---|---|
| | | Kar/Kuruvai/Sornavari | | Samba (Thaladi/Pishanam) | |
| | | High Yielding | Local Variety | High Yielding | Local Variety |
| 1 | 2 | 3 | 4 | 5 | 6 |
| 1. | Chengalpattu M.G.R. | 34948 | -- | 144319 | 14 |
| 2. | South Arcot | 19508 | -- | 69422 | -- |
| 3. | Villupuram | 16566 | 516 | 81001 | 1076 |
| 4. | North Arcot Ambedkar | 10897 | 239 | 30940 | 45 |
| 5. | Tiruvannamalai Sambuvarayar | 14980 | 157 | 57647 | 142 |
| 6. | Salem | 9123 | 186 | 40530 | 1915 |
| 7. | Dharmapuri | 10598 | 1950 | 21006 | 3195 |
| 8. | Coimbatore | 2849 | -- | 10208 | -- |
| 9. | Periyar | 15466 | -- | 43150 | -- |
| 10. | Tiruchirapalli | 11908 | -- | 90932 | -- |
| 11. | Pudukkottai | 865 | -- | 47931 | -- |
| 12. | Thanjavur | 26941 | -- | 157591 | -- |
| 13. | Nagai Quaid-e-Milleth | 34367 | -- | 240126 | -- |
| 14. | Madurai | 17563 | -- | 67415 | -- |
| 15. | Dindigul Anna | 1659 | -- | 14852 | 96 |
| 16. | Ramanathapuram | -- | -- | 48169 | 458 |
| 17. | Kamarajar | -- | -- | 15330 | 686 |
| 18. | Pasumpon Muthuramalinga Thevar | -- | -- | 54639 | -- |
| 19. | Tirunelveli Kattabomman | 22486 | 91 | 55457 | 906 |
| 20. | Chidambaranar | 8350 | -- | 13910 | 259 |
| 21. | The Nilgiris | -- | 114 | -- | -- |
| 22. | Kanniyakumari | 15286 | 2829 | 15917 | 1988 |
| | STATE | 274360 | 6083 | 1320492 | 10791 |

## TABLE III-C

## THE IRRIGATED AREA UNDER HIGH YIELDING/LOCAL VARIETIES OF PRINCIPAL CROPS IN 1994-95

(Area in Hectares)

| Sl. No. | District | PADDY | | | |
|---|---|---|---|---|---|
| | | Navarai/Kodai | | Total | |
| | | High Yielding | Local Variety | High Yielding | Local Variety |
| 1 | 2 | 7 | 8 | 9 | 10 |
| 1. | Chengalpattu M.G.R. | 58764 | -- | 238031 | 14 |
| 2. | South Arcot | 14581 | -- | 103511 | -- |
| 3. | Villupuram | 16399 | 429 | 113966 | 2021 |
| 4. | North Arcot Ambedkar | 18324 | 25 | 60161 | 309 |
| 5. | Tiruvannamalai Sambuvarayar | 28414 | 113 | 101041 | 412 |
| 6. | Salem | 12520 | 470 | 62173 | 2571 |
| 7. | Dharmapuri | 9411 | 1349 | 41015 | 6495 |
| 8. | Coimbatore | 791 | -- | 13848 | -- |
| 9. | Periyar | 2896 | -- | 61512 | -- |
| 10. | Tiruchirapalli | 5883 | -- | 108723 | 11 |
| 11. | Pudukkottai | 315 | -- | 49111 | -- |
| 12. | Thanjavur | 4256 | -- | 188788 | -- |
| 13. | Nagai Quaid-e-Milleth | 1190 | -- | 275683 | -- |
| 14. | Madurai | 3939 | -- | 88917 | -- |
| 15. | Dindigul Anna | 2125 | -- | 18636 | 96 |
| 16. | Ramanathapuram | -- | -- | 48169 | 458 |
| 17. | Kamarajar | 1042 | -- | 16372 | 686 |
| 18. | Pasumpon Muthuramalinga Thevar | -- | -- | 54639 | -- |
| 19. | Tirunelveli Kattabomman | 319 | 245 | 78262 | 1242 |
| 20. | Chidambaranar | 116 | -- | 22376 | 259 |
| 21. | The Nilgiris | -- | -- | -- | 114 |
| 22. | Kanniyakumari | -- | -- | 31203 | 4817 |
| | STATE | 181285 | 2631 | 1776137 | 19505 |

## TABLE III-C (contd.)

(Area in Hectares)

| Sl. No. | District | CHOLAM | | | | | |
|---|---|---|---|---|---|---|---|
| | | KHARIF | | RABI | | TOTAL | |
| | | High Yielding Varieties | Local Varieties | High Yielding Varieties | Local Varieties | High Yielding Varieties | Local Varieties |
| 1 | 2 | 11 | 12 | 13 | 14 | 15 | 16 |
| 1. | Chengalpattu M.G.R. | 82 | -- | -- | 2 | 82 | 2 |
| 2. | South Arcot | 15 | -- | -- | -- | 15 | -- |
| 3. | Villupuram | 26 | -- | -- | -- | 26 | -- |
| 4. | North Arcot Ambedkar | 30 | -- | 50 | -- | 80 | -- |
| 5. | Tiruvannamalai Sambuvarayar | 36 | -- | 21 | -- | 57 | -- |
| 6. | Salem | 3820 | 6197 | 2960 | 4879 | 6780 | 11076 |
| 7. | Dharmapuri | 31 | 72 | -- | 101 | 31 | 173 |
| 8. | Coimbatore | 4533 | 162 | 1819 | 1552 | 6352 | 1714 |
| 9. | Periyar | 1962 | -- | 82 | 28 | 2044 | 28 |
| 10. | Tiruchirapalli | 848 | -- | 592 | 185 | 1440 | 185 |
| 11. | Pudukkottai | 14 | -- | -- | -- | 14 | -- |
| 12. | Thanjavur | -- | -- | -- | -- | -- | -- |
| 13. | Nagai Quaid-e-Milleth | -- | -- | -- | -- | -- | -- |
| 14. | Madurai | 724 | -- | 596 | -- | 1320 | -- |
| 15. | Dindigul Anna | 4028 | 143 | 633 | 352 | 4661 | 495 |
| 16. | Ramanathapuram | -- | 5 | -- | 1 | -- | 6 |
| 17. | Kamarajar | 153 | -- | 6 | -- | 159 | -- |
| 18. | Pasumpon Muthuramalinga Thevar | 43 | -- | -- | -- | 43 | -- |
| 19. | Tirunelveli Kattabomman | 1413 | 15 | 269 | -- | 1682 | 15 |
| 20. | Chidambaranar | 1 | -- | 148 | -- | 149 | -- |
| 21. | The Nilgiris | -- | -- | -- | -- | -- | -- |
| 22. | Kanniyakumari | -- | -- | -- | -- | -- | -- |
| | STATE | 17759 | 6594 | 7176 | 7100 | 24935 | 13694 |

## TABLE III-C (contd.)

(Area in Hectares)

| Sl. No. | District | CUMBU | | | | | |
|---|---|---|---|---|---|---|---|
| | | KHARIF | | RABI | | TOTAL | |
| | | High Yielding Varieties | Local Varieties | High Yielding Varieties | Local Varieties | High Yielding Varieties | Local Varieties |
| 1 | 2 | 17 | 18 | 19 | 20 | 21 | 22 |
| 1. | Chengalpattu M.G.R. | 325 | -- | 173 | -- | 498 | -- |
| 2. | South Arcot | 949 | -- | 109 | -- | 1058 | -- |
| 3. | Villupuram | 517 | 332 | 36 | -- | 553 | 332 |
| 4. | North Arcot Ambedkar | 636 | 52 | 21 | -- | 384 | 52 |
| 5. | Tiruvannamalai Sambuvarayar | 65 | -- | 807 | -- | 872 | -- |
| 6. | Salem | 2515 | 545 | 289 | 12 | 2084 | 557 |
| 7. | Dharmapuri | 1273 | 27 | 476 | -- | 1749 | 27 |
| 8. | Coimbatore | 94 | 1 | 44 | -- | 138 | 1 |
| 9. | Periyar | 327 | 24 | 13 | -- | 340 | 24 |
| 10. | Tiruchirapalli | 832 | -- | 74 | 7 | 906 | 7 |
| 11. | Pudukkottai | 3 | -- | -- | -- | 3 | -- |
| 12. | Thanjavur | 1 | -- | -- | -- | 1 | -- |
| 13. | Nagai Quaid-e-Milleth | 8 | -- | -- | -- | 8 | -- |
| 14. | Madurai | 414 | -- | 141 | 3 | 555 | 3 |
| 15. | Dindigul Anna | 2462 | 9 | 472 | 2 | 2934 | 11 |
| 16. | Ramanathapuram | -- | 1 | -- | -- | -- | 1 |
| 17. | Kamarajar | 394 | -- | 90 | -- | 484 | -- |
| 18. | Pasumpon Muthuramalinga Thevar | 25 | -- | -- | -- | 25 | -- |
| 19. | Tirunelveli Kattabomman | 140 | -- | 57 | -- | 197 | -- |
| 20. | Chidambaranar | 53 | -- | 88 | -- | 141 | -- |
| 21. | The Nilgiris | -- | -- | -- | -- | -- | -- |
| 22. | Kanniyakumari | -- | -- | -- | -- | -- | -- |
| | STATE | 10760 | 991 | 2890 | 24 | 13650 | 1015 |

TABLE III-C (contd.)

(Area in Hectares)

| Sl. No. | District | RAGI | | |
|---|---|---|---|---|
| | | High Yielding Varieties | Local Varieties | Total |
| 1 | 2 | 23 | 24 | 25 |
| 1. | Chengalpattu M.G.R. | 2497 | 95 | 2592 |
| 2. | South Arcot | 567 | -- | 567 |
| 3. | Villupuram | 1015 | 604 | 1619 |
| 4. | North Arcot Ambedkar | 4315 | 544 | 4859 |
| 5. | Tiruvannamalai Sambuvarayar | 1764 | 755 | 2519 |
| 6. | Salem | 5437 | 580 | 6017 |
| 7. | Dharmapuri | 6690 | 1363 | 8053 |
| 8. | Coimbatore | 55 | 9 | 64 |
| 9. | Periyar | 419 | 19 | 438 |
| 10. | Tiruchirapalli | 68 | 51 | 119 |
| 11. | Pudukkottai | 62 | -- | 62 |
| 12. | Thanjavur | 7 | 5 | 12 |
| 13. | Nagai Quaid-e-Milleth | 12 | -- | 12 |
| 14. | Madurai | 227 | -- | 227 |
| 15. | Dindigul Anna | 121 | 72 | 193 |
| 16. | Ramanathapuram | 38 | 37 | 75 |
| 17. | Kamarajar | 944 | -- | 944 |
| 18. | Pasumpon Muthuramalinga Thevar | 77 | -- | 77 |
| 19. | Tirunelveli Kattabomman | 804 | 6 | 810 |
| 20. | Chidambaranar | 428 | -- | 428 |
| 21. | The Nilgiris | -- | -- | -- |
| 22. | Kanniyakumari | -- | -- | -- |
| | STATE | 25547 | 4140 | 29687 |

## TABLE IV-A

### Districtwise Area under food crops in 1995-96
### Cereals

(Area in Hectares)

| Sl. No. | District | PADDY | | | |
|---|---|---|---|---|---|
| | | Kar/Kuruvai/ Sornawari | Samba/ Thaladi/ Pishanam | Navarai/ Kodai | Total |
| 1 | 2 | 3 | 4 | 5 | 6 |
| 1. | Chengalpattu M.G.R. | 36328 | 156745 | 59258 | 252331 |
| 2. | South Arcot | 21001 | 70852 | 14581 | 106434 |
| 3. | Villupuram | 17713 | 84636 | 16858 | 119207 |
| 4. | North Arcot Ambedkar | 11173 | 30998 | 18353 | 60524 |
| 5. | Tiruvannamalai Sambuvarayar | 15137 | 57789 | 28527 | 101453 |
| 6. | Salem | 9309 | 43712 | 12990 | 66011 |
| 7. | Dharmapuri | 12652 | 24286 | 10760 | 47698 |
| 8. | Coimbatore | 2849 | 10208 | 791 | 13848 |
| 9. | Periyar | 15466 | 43311 | 2896 | 61673 |
| 10. | Tiruchirapalli | 11931 | 101965 | 5997 | 119893 |
| 11. | Pudukkottai | 865 | 54331 | 340 | 55536 |
| 12. | Thanjavur | 26941 | 157603 | 4256 | 188800 |
| 13. | Nagai Quaid-e-Milleth | 34367 | 253286 | 1190 | 291843 |
| 14. | Madurai | 17563 | 67415 | 3939 | 88917 |
| 15. | Dindigul Anna | 1659 | 14948 | 2125 | 18732 |
| 16. | Ramanathapuram | -- | 128382 | -- | 128382 |
| 17. | Kamarajar | -- | 16378 | 1042 | 17420 |
| 18. | Pasumpon Muthuramalinga Thevar | -- | 72057 | -- | 72057 |
| 19. | Tirunelveli Kattabomman | 22577 | 56363 | 564 | 79504 |
| 20. | Chidambaranar | 8350 | 14169 | 116 | 22635 |
| 21. | The Nilgiris | 1367 | 308 | -- | 1675 |
| 22. | Kanniyakumari | 18115 | 17905 | -- | 36020 |
| | STATE | 285363 | 1480647 | 184583 | 1950593 |

TABLE IV-A (contd.)

Cereals - (contd.)

(Area in Hectares)

| Sl. No. | District | CHOLAM | | | CUMBU | | |
|---|---|---|---|---|---|---|---|
| | | Kharif | Rabi | Total | Kharif | Rabi | Total |
| 1 | 2 | 3 | 4 | 5 | 6 | 7 | 8 |
| 1. | Chengalpattu M.G.R. | 103 | 4 | 107 | 677 | 219 | 896 |
| 2. | South Arcot | 2172 | 1185 | 3357 | 6079 | 5406 | 11485 |
| 3. | Villupuram | 4287 | -- | 4287 | 62730 | 1517 | 64247 |
| 4. | North Arcot Ambedkar | 13863 | 80 | 13943 | 1899 | 209 | 2108 |
| 5. | Tiruvannamalai Sambuvarayar | 2676 | 457 | 3133 | 7721 | 807 | 8528 |
| 6. | Salem | 40700 | 9500 | 50200 | 9797 | 301 | 10098 |
| 7. | Dharmapuri | 30377 | 3896 | 34273 | 3309 | 1044 | 4353 |
| 8. | Coimbatore | 69543 | 12650 | 62193 | 776 | 75 | 851 |
| 9. | Periyar | 12461 | 209 | 12670 | 2721 | 13 | 2734 |
| 10. | Tiruchirapalli | 90074 | 1299 | 91373 | 26115 | 162 | 26277 |
| 11. | Pudukkottai | 678 | 219 | 897 | 40 | -- | 40 |
| 12. | Thanjavur | -- | -- | -- | 10 | -- | 10 |
| 13. | Nagai Quaid-e-Milleth | -- | -- | -- | -- | 17 | 17 |
| 14. | Madurai | 20295 | 823 | 21118 | 3135 | 231 | 3366 |
| 15. | Dindigul Anna | 38231 | 9534 | 47765 | 6349 | 839 | 7188 |
| 16. | Ramanathapuram | 587 | 1117 | 1704 | 357 | 383 | 740 |
| 17. | Kamarajar | 6416 | 52 | 6468 | 6557 | 2049 | 8608 |
| 18. | Pasumpon Muthuramalinga Thevar | 166 | 27 | 193 | 56 | -- | 56 |
| 19. | Tirunelveli Kattabomman | 1948 | 480 | 2428 | 456 | 1447 | 1903 |
| 20. | Chidambaranar | 160 | 7094 | 7254 | 215 | 18821 | 19036 |
| 21. | The Nilgiris | -- | -- | -- | 8 | -- | 8 |
| 22. | Kanniyakumari | -- | -- | -- | -- | -- | -- |
| | STATE | 334737 | 48626 | 383363 | 139007 | 33540 | 172547 |

## TABLE IV-A (contd.)

### Cereals - (contd.)

(Area in Hectares)

| Sl. No. | District | RAGI Kharif | RAGI Rabi | RAGI Total | MAIZE | KORRA Kharif | KORRA Rabi | KORRA Total |
|---|---|---|---|---|---|---|---|---|
| 1 | 2 | 3 | 4 | 5 | 6 | 7 | 8 | 9 |
| 1. | Chengalpattu M.G.R. | 1537 | 1623 | 3160 | -- | -- | -- | -- |
| 2. | South Arcot | 346 | 902 | 1248 | 4 | 3 | -- | 3 |
| 3. | Villupuram | 2263 | 671 | 2934 | -- | 720 | -- | 720 |
| 4. | North Arcot Ambedkar | 4253 | 3064 | 7317 | 191 | 311 | -- | 311 |
| 5. | Tiruvannamalai Sambuvarayar | 3479 | 1674 | 5153 | 332 | 4 | -- | 4 |
| 6. | Salem | 13457 | 5452 | 18909 | 2720 | 3719 | 4 | 3723 |
| 7. | Dharmapuri | 56218 | 7673 | 63891 | 422 | 294 | -- | 294 |
| 8. | Coimbatore | 609 | 31 | 640 | 16435 | 15 | -- | 15 |
| 9. | Periyar | 12196 | 203 | 12399 | 1977 | 10 | -- | 10 |
| 10. | Tiruchirapalli | 361 | 38 | 399 | 308 | 7 | -- | 7 |
| 11. | Pudukkottai | 938 | 10 | 948 | 236 | 1 | -- | 1 |
| 12. | Thanjavur | 11 | 1 | 12 | 150 | -- | -- | -- |
| 13. | Nagai Quaid-e-Milleth | 12 | -- | 12 | 84 | -- | -- | -- |
| 14. | Madurai | 398 | 6 | 404 | 3101 | 33 | 2 | 35 |
| 15. | Dindigul Anna | 209 | 108 | 317 | 15712 | 38 | -- | 38 |
| 16. | Ramanathapuram | 323 | 896 | 1219 | - | -- | -- | -- |
| 17. | Kamarajar | 937 | 14 | 951 | 2512 | 25 | -- | 25 |
| 18. | Pasumpon Muthuramalinga Thevar | 324 | -- | 324 | -- | -- | -- | -- |
| 19. | Tirunelveli Kattabomman | 530 | 280 | 810 | 1392 | 1 | 3 | 4 |
| 20. | Chidambaranar | 275 | 238 | 513 | 1266 | 2 | 22 | 24 |
| 21. | The Nilgiris | 19 | -- | 19 | -- | 10 | -- | 10 |
| 22. | Kanniyakumari | -- | -- | -- | -- | -- | -- | -- |
| | STATE | 98695 | 22884 | 121579 | 46842 | 5193 | 31 | 5224 |

## TABLE IV-A (contd.)

### Cereals - (contd.)

(Area in Hectares)

| Sl. No. | District | VARAGU | | | SAMAI | | |
|---|---|---|---|---|---|---|---|
| | | Kharif | Rabi | Total | Kharif | Rabi | Total |
| 1 | 2 | 3 | 4 | 5 | 6 | 7 | 8 |
| 1. | Chengalpattu M.G.R. | 29 | -- | 29 | -- | -- | -- |
| 2. | South Arcot | 1918 | -- | 1918 | 5 | -- | 5 |
| 3. | Villupuram | 4129 | 4 | 4133 | 1338 | -- | 1338 |
| 4. | North Arcot Ambedkar | 466 | -- | 466 | 3721 | -- | 3721 |
| 5. | Tiruvannamalai Sambuvarayar | 234 | 6 | 240 | 5323 | -- | 5323 |
| 6. | Salem | 3065 | 187 | 3252 | 5673 | 99 | 5772 |
| 7. | Dharmapuri | 1647 | -- | 1647 | 32160 | 313 | 32473 |
| 8. | Coimbatore | 27 | -- | 27 | 284 | -- | 284 |
| 9. | Periyar | -- | -- | -- | 182 | -- | 182 |
| 10. | Tiruchirapalli | 6766 | -- | 6766 | 964 | 43 | 1007 |
| 11. | Pudukkottai | 1924 | 5 | 1929 | 15 | -- | 15 |
| 12. | Thanjavur | 40 | -- | 40 | -- | -- | -- |
| 13. | Nagai Quaid-e-Milleth | -- | -- | -- | -- | -- | -- |
| 14. | Madurai | 911 | 39 | 950 | 615 | 97 | 712 |
| 15. | Dindigul Anna | 515 | 12 | 527 | 1314 | 73 | 1387 |
| 16. | Ramanathapuram | 1 | 3 | 4 | -- | 1 | 1 |
| 17. | Kamarajar | 337 | -- | 337 | 23 | 1 | 24 |
| 18. | Pasumpon Muthuramalinga Thevar | 25 | -- | 25 | 2 | -- | 2 |
| 19. | Tirunelveli Kattabomman | -- | -- | -- | 15 | 22 | 37 |
| 20. | Chidambaranar | -- | 28 | 28 | -- | 1 | 1 |
| 21. | The Nilgiris | -- | -- | -- | 7 | -- | 7 |
| 22. | Kanniyakumari | -- | -- | -- | -- | -- | -- |
| | STATE | 22034 | 284 | 22318 | 51641 | 650 | 52291 |

## TABLE IV-A (contd.)

### Cereals - (contd.)

(Area in Hectares)

| Sl. No. | District | Kudiralvali | Pani Varagu | Other Cereals | All Cereals |
|---|---|---|---|---|---|
| 1 | 2 | 3 | 4 | 5 | 6 |
| 1. | Chengalpattu M.G.R. | -- | -- | -- | 256523 |
| 2. | South Arcot | -- | -- | -- | 12454 |
| 3. | Villupuram | -- | -- | -- | 196866 |
| 4. | North Arcot Ambedkar | -- | -- | -- | 88581 |
| 5. | Tiruvannamalai Sambuvarayar | -- | -- | -- | 124168 |
| 6. | Salem | 1239 | 1531 | 17 | 163472 |
| 7. | Dharmapuri | -- | 17 | -- | 185068 |
| 8. | Coimbatore | -- | -- | 1 | 114294 |
| 9. | Periyar | -- | -- | 1 | 91646 |
| 10. | Tiruchirapalli | -- | -- | -- | 246030 |
| 11. | Pudukkottai | -- | -- | -- | 59602 |
| 12. | Thanjavur | -- | -- | -- | 189012 |
| 13. | Nagai Quaid-e-Milleth | -- | -- | -- | 291956 |
| 14. | Madurai | 1826 | -- | -- | 120429 |
| 15. | Dindigul Anna | 641 | -- | 16 | 92323 |
| 16. | Ramanathapuram | 673 | -- | -- | 132723 |
| 17. | Kamarajar | 402 | -- | -- | 36745 |
| 18. | Pasumpon Muthuramalinga Thevar | 55 | -- | 3 | 72715 |
| 19. | Tirunelveli Kattabomman | 47 | -- | 2 | 86127 |
| 20. | Chidambaranar | 467 | -- | 57 | 51281 |
| 21. | The Nilgiris | -- | -- | 8 | 1727 |
| 22. | Kanniyakumari | -- | -- | -- | 36020 |
| | STATE | 5350 | 1548 | 105 | 2761760 |

TABLE IV-A (contd.)

PULSES

Kharif Pulses

(Area in Hectares)

| Sl. No. | District | Bengal-gram | Red-gram | Green-gram | Black-gram | Mochai | Thattal-payaru |
|---|---|---|---|---|---|---|---|
| 1 | 2 | 3 | 4 | 5 | 6 | 7 | 8 |
| 1. | Chengalpattu M.G.R. | -- | 597 | 1057 | 816 | 1 | 1095 |
| 2. | South Arcot | -- | 371 | 291 | 2179 | 18 | 66 |
| 3. | Villupuram | 1 | 1456 | 207 | 1994 | 9 | 734 |
| 4. | North Arcot Ambedkar | 173 | 10848 | 724 | 878 | 594 | 1402 |
| 5. | Tiruvannamalai Sambuvarayar | 6 | 7189 | 2416 | 4119 | 211 | 2595 |
| 6. | Salem | 697 | 19600 | 12382 | 19764 | 3261 | 13092 |
| 7. | Dharmapuri | 399 | 13682 | 1563 | 3668 | 12558 | 1080 |
| 8. | Coimbatore | 6404 | 1609 | 2984 | 1819 | 955 | 6395 |
| 9. | Periyar | 62 | 1836 | 3474 | 1778 | 42 | 3742 |
| 10. | Tiruchirapalli | 130 | 10248 | 969 | 1875 | 698 | 752 |
| 11. | Pudukkottai | -- | 2492 | 99 | 538 | 19 | 531 |
| 12. | Thanjavur | -- | 228 | -- | 186 | 7 | -- |
| 13. | Nagai Quaid-e-Milleth | -- | -- | -- | 421 | -- | -- |
| 14. | Madurai | 119 | 9594 | 5208 | 2248 | 1577 | 3578 |
| 15. | Dindigul Anna | 236 | 2987 | 1510 | 2930 | 2651 | 4916 |
| 16. | Ramanathapuram | -- | 2 | -- | -- | -- | -- |
| 17. | Kamarajar | 111 | 1292 | 4118 | 6646 | 745 | 1759 |
| 18. | Pasumpon Muthuramalinga Thevar | -- | 331 | 57 | 438 | 25 | 598 |
| 19. | Tirunelveli Kattabomman | 8 | 200 | 298 | 4550 | 42 | 159 |
| 20. | Chidambaranar | 120 | 116 | 194 | 1144 | 13 | 132 |
| 21. | The Nilgiris | -- | -- | -- | -- | -- | -- |
| 22. | Kanniyakumari | -- | -- | -- | 152 | -- | 201 |
| | STATE | 8466 | 84678 | 37551 | 58143 | 23426 | 42827 |

TABLE IV-A (contd.)

PULSES (contd.)

(Area in Hectares)

| Sl. No. | District | Other Kharif Pulses | Horse gram | All Kharif Pulses | Horse gram | Green gram | Black gram |
|---|---|---|---|---|---|---|---|
| 1 | 2 | 3 | 4 | 5 | 6 | 7 | 8 |
| 1. | Chengalpattu M.G.R. | 19 | 59 | 3047 | 58 | 6334 | 1931 |
| 2. | South Arcot | -- | 235 | 2789 | 73 | 3913 | 31604 |
| 3. | Villupuram | 22 | 327 | 3293 | 297 | 23 | 535 |
| 4. | North Arcot Ambedkar | 535 | 3043 | 7176 | 83 | 32 | 83 |
| 5. | Tiruvannamalai Sambuvarayar | 39 | 1060 | 10440 | 2541 | 537 | 1504 |
| 6. | Salem | 1736 | 14603 | 64838 | 2812 | 404 | 14574 |
| 7. | Dharmapuri | 1828 | 21406 | 42103 | 24598 | 141 | 108 |
| 8. | Coimbatore | 2660 | 4489 | 19302 | 796 | 842 | 423 |
| 9. | Periyar | 6978 | 6060 | 22074 | 162 | 46 | 88 |
| 10. | Tiruchirapalli | 872 | 1283 | 6449 | 486 | 146 | 2493 |
| 11. | Pudukkottai | -- | 367 | 1554 | 61 | -- | 149 |
| 12. | Thanjavur | -- | -- | 193 | -- | 7163 | 14570 |
| 13. | Nagai Quaid-e-Milleth | -- | -- | 421 | -- | 24274 | 44855 |
| 14. | Madurai | 48 | 654 | 13313 | 26 | 59 | 199 |
| 15. | Dindigul Anna | 142 | 1782 | 13931 | 2346 | 1644 | 1603 |
| 16. | Ramanathapuram | -- | -- | -- | 105 | 307 | 3419 |
| 17. | Kamarajar | 4 | 122 | 13394 | -- | 265 | 29 |
| 18. | Pasumpon Muthuramalinga Thevar | -- | 234 | 1352 | -- | -- | -- |
| 19. | Tirunelveli Kattabomman | 1 | 61 | 5111 | 692 | 2952 | 8357 |
| 20. | Chidambaranar | -- | 4 | 1487 | 70 | 6613 | 18126 |
| 21. | The Nilgiris | 160 | -- | 160 | -- | -- | -- |
| 22. | Kanniyakumari | -- | -- | 353 | -- | 20 | 1594 |
| | STATE | 15044 | 55789 | 232780 | 35206 | 55715 | 146244 |

## TABLE IV-A (contd.)

## PULSES - Concluded

(Area in Hectares)

| Sl. No. | District | RABI PULSES | | | | | |
|---|---|---|---|---|---|---|---|
| | | Mochal | Kara-mani/ Thatta Payaru | Others | All Rabi Pulses | All Pulses | All Food grains |
| 1 | 2 | 3 | 4 | 5 | 6 | 7 | 8 |
| 1. | Chengalpattu M.G.R. | 74 | 1064 | 203 | 96644 | 13308 | 269831 |
| 2. | South Arcot | -- | 18 | 54 | 35662 | 38822 | 163276 |
| 3. | Villupuram | -- | 21 | -- | 876 | 5626 | 202492 |
| 4. | North Arcot Ambedkar | 6 | 82 | 1 | 287 | 18484 | 107065 |
| 5. | Tiruvannamalai Sambuvarayar | 29 | 755 | 4 | 5370 | 23005 | 147171 |
| 6. | Salem | 59 | 1133 | 1572 | 20554 | 105689 | 269161 |
| 7. | Dharmapuri | 1 | 150 | 26 | 25024 | 81208 | 266276 |
| 8. | Coimbatore | 5 | 1053 | 624 | 3773 | 31088 | 145382 |
| 9. | Periyar | -- | 56 | 2 | 354 | 24326 | 115972 |
| 10. | Tiruchirapalli | -- | -- | -- | 3125 | 19952 | 265982 |
| 11. | Pudukkottai | -- | -- | -- | 210 | 4256 | 63858 |
| 12. | Thanjavur | 2 | 13 | -- | 21748 | 22169 | 211181 |
| 13. | Nagai Quaid-e-Milleth | -- | 8 | -- | 69137 | 69558 | 361514 |
| 14. | Madurai | 57 | 437 | 6 | 784 | 23810 | 144239 |
| 15. | Dindigul Anna | 1161 | 1954 | 1007 | 9715 | 26869 | 119192 |
| 16. | Ramanathapuram | 2 | 149 | -- | 3982 | 3984 | 139707 |
| 17. | Kamarajar | 5 | 7 | -- | 306 | 15103 | 51848 |
| 18. | Pasumpon Muthuramalinga Thevar | -- | -- | -- | -- | 1683 | 74398 |
| 19. | Tirunelveli Kattabomman | 6 | 1758 | -- | 13765 | 19084 | 105211 |
| 20. | Chidambaranar | 27 | 557 | -- | 25393 | 27116 | 78397 |
| 21. | The Nilgiris | -- | -- | -- | -- | 160 | 1887 |
| 22. | Kanniyakumari | -- | -- | -- | 1614 | 1967 | 37987 |
| | STATE | 1434 | 9245 | 3499 | 251343 | 577267 | 3339027 |

## TABLE IV-A (contd.)

## CONDIMENTS AND SPICES

(Area in Hectares)

| Sl. No. | District | Betal-nuts | Carda-mom | Chillies | Garlic | Ginger | Pepper |
|---|---|---|---|---|---|---|---|
| 1 | 2 | 3 | 4 | 5 | 6 | 7 | 8 |
| 1. | Chengalpattu M.G.R. | -- | -- | 1480 | -- | -- | -- |
| 2. | South Arcot | -- | -- | 330 | -- | -- | -- |
| 3. | Villupuram | -- | -- | 377 | -- | -- | -- |
| 4. | North Arcot Ambedkar | -- | -- | 574 | -- | -- | 2 |
| 5. | Tiruvannamalai Sambuvarayar | -- | -- | 921 | -- | -- | -- |
| 6. | Salem | 409 | 279 | 2089 | -- | -- | 524 |
| 7. | Dharmapuri | 186 | -- | 886 | -- | -- | -- |
| 8. | Coimbatore | 822 | 834 | 2556 | -- | -- | 130 |
| 9. | Periyar | 37 | 1 | 1381 | 98 | 3 | 1 |
| 10. | Tiruchirapalli | 1 | -- | 8498 | 1 | -- | -- |
| 11. | Pudukkottai | -- | -- | 303 | - | -- | -- |
| 12. | Thanjavur | 7 | -- | 79 | -- | -- | -- |
| 13. | Nagai Quaid-e-Milleth | 6 | -- | 61 | -- | -- | -- |
| 14. | Madurai | 26 | 1261 | 858 | -- | -- | 6 |
| 15. | Dindigul Anna | 16 | 356 | 2534 | 799 | 20 | 564 |
| 16. | Ramanathapuram | -- | -- | 16671 | -- | -- | -- |
| 17. | Kamarajar | -- | 345 | 3758 | -- | -- | -- |
| 18. | Pasumpon Muthuramalinga Thevar | -- | -- | 3540 | -- | -- | -- |
| 19. | Tirunelveli Kattabomman | 124 | 1016 | 3628 | -- | 3 | 7 |
| 20. | Chidambaranar | -- | -- | 18602 | -- | -- | -- |
| 21. | The Nilgiris | 134 | 1107 | 9 | 234 | 620 | 1908 |
| 22. | Kanniyakumari | 756 | 123 | 12 | -- | 4 | 65 |
| | STATE | 2524 | 5322 | 69147 | 1132 | 650 | 3207 |

## TABLE IV-A (contd.)

## CONDIMENTS AND SPICES - CONCLUDED

(Area in Hectares)

| Sl. No. | District | Cori-ander | Turme-ric | Tama-rind | Cloves | Others | All Condi-ments and spices |
|---|---|---|---|---|---|---|---|
| 1 | 2 | 3 | 4 | 5 | 6 | 7 | 8 |
| 1. | Chengalpattu M.G.R. | 6 | 5 | 142 | -- | 2 | 1635 |
| 2. | South Arcot | 1839 | 32 | 220 | -- | -- | 2421 |
| 3. | Villupuram | 81 | 887 | 116 | -- | -- | 1461 |
| 4. | North Arcot Ambedkar | 74 | 265 | 570 | -- | 48 | 1533 |
| 5. | Tiruvannamalai Sambuvarayar | 4 | 236 | 22 | -- | -- | 1183 |
| 6. | Salem | 206 | 2334 | 571 | 112 | -- | 6524 |
| 7. | Dharmapuri | 491 | 1244 | 1682 | 4 | -- | 4493 |
| 8. | Coimbatore | 274 | 1913 | 567 | 1 | 525 | 7622 |
| 9. | Periyar | 24 | 8177 | 72 | -- | 19 | 9813 |
| 10. | Tiruchirapalli | 8904 | 381 | 1669 | -- | 11 | 19465 |
| 11. | Pudukkottai | 54 | 1 | 277 | -- | -- | 635 |
| 12. | Thanjavur | 2 | 12 | 260 | -- | -- | 360 |
| 13. | Nagai Quaid-e-Milleth | -- | 5 | 490 | -- | -- | 562 |
| 14. | Madurai | 200 | 16 | 3010 | -- | 23 | 5400 |
| 15. | Dindigul Anna | 18 | 75 | 3695 | -- | 149 | 8226 |
| 16. | Ramanathapuram | 1786 | 2 | 251 | -- | -- | 18710 |
| 17. | Kamarajar | 5057 | -- | 427 | -- | 17 | 9604 |
| 18. | Pasumpon Muthuramalinga Thevar | 25 | 2 | 563 | -- | -- | 4130 |
| 19. | Tirunelveli Kattabomman | 85 | 13 | 621 | 1 | 138 | 5636 |
| 20. | Chidambaranar | 9116 | 3 | 314 | -- | 287 | 28322 |
| 21. | The Nilgiris | -- | 22 | -- | 190 | 40 | 4264 |
| 22. | Kanniyakumari | -- | -- | 1781 | 534 | -- | 3275 |
| | STATE | 28246 | 15625 | 17320 | 842 | 1259 | 145274 |

## TABLE IV-A (contd.)

## SUGAR CROPS

(Area in Hectares)

| Sl. No. | District | SUGARCANE Planted | Ratoon | Total | Pal-myrah | Other sugar crops | All Sugar crops |
|---|---|---|---|---|---|---|---|
| 1 | 2 | 3 | 4 | 5 | 6 | 7 | 8 |
| 1. | Chengalpattu M.G.R. | 6059 | 11629 | 17687 | 265 | -- | 17952 |
| 2. | South Arcot | 24636 | 10472 | 35108 | 86 | -- | 35194 |
| 3. | Villupuram | 26714 | 14462 | 41176 | 226 | -- | 40402 |
| 4. | North Arcot Ambedkar | 14244 | 14943 | 29187 | 105 | -- | 29292 |
| 5. | Tiruvannamalai Sambuvarayar | 15343 | 11680 | 27023 | 10 | -- | 27033 |
| 6. | Salem | 10273 | 11789 | 22062 | 294 | -- | 22356 |
| 7. | Dharmapuri | 11290 | 7448 | 18738 | 150 | -- | 18888 |
| 8. | Coimbatore | 10705 | 3447 | 14152 | 80 | -- | 14232 |
| 9. | Periyar | 14067 | 9729 | 23796 | 103 | -- | 23899 |
| 10. | Tiruchirapalli | 17695 | 9793 | 27488 | 216 | -- | 27704 |
| 11. | Pudukkottai | 2043 | 764 | 2807 | 215 | -- | 3022 |
| 12. | Thanjavur | 5447 | 7513 | 13287 | 217 | -- | 13504 |
| 13. | Nagai Quaid-e-Milleth | 4628 | 5806 | 10434 | 626 | -- | 11060 |
| 14. | Madurai | 10954 | 8090 | 19044 | 245 | -- | 19289 |
| 15. | Dindigul Anna | 3923 | 4423 | 8346 | 159 | -- | 8505 |
| 16. | Ramanathapuram | 262 | -- | 262 | 4159 | -- | 4421 |
| 17. | Kamarajar | 2499 | 1678 | 4277 | 512 | -- | 4689 |
| 18. | Pasumpon Muthuramalinga Thevar | 6384 | 342 | 6726 | 12 | -- | 6738 |
| 19. | Tirunelveli Kattabomman | 2932 | 1586 | 4518 | 2005 | -- | 6523 |
| 20. | Chidambaranar | 164 | 23 | 187 | 4863 | -- | 5050 |
| 21. | The Nilgiris | 40 | -- | 40 | -- | -- | 40 |
| 22. | Kanniyakumari | -- | -- | -- | 2012 | -- | 2012 |
| | STATE | 190628 | 135617 | 326245 | 16560 | -- | 342805 |

## TABLE IV-A (contd.)

### FRUITS AND VEGETABLES INCLUDING ROOT CROPS - (contd.)

(Area in Hectares)

| Sl. No. | District | FRUITS | | | | | |
|---|---|---|---|---|---|---|---|
| | | Banana | Mango | Jack Fruit | Pine Apple | Guava | Grapes |
| 1 | 2 | 3 | 4 | 5 | 6 | 7 | 8 |
| 1. | Chengalpattu M.G.R. | 1601 | 7840 | 69 | -- | 235 | -- |
| 2. | South Arcot | 3126 | 624 | 460 | -- | 49 | -- |
| 3. | Villupuram | 892 | 496 | 27 | -- | 15 | -- |
| 4. | North Arcot Ambedkar | 5710 | 8599 | 14 | -- | 622 | 31 |
| 5. | Tiruvannamalai Sambuvarayar | 2506 | 356 | 9 | -- | 8 | -- |
| 6. | Salem | 2168 | 2944 | 183 | 1548 | 1128 | 5 |
| 7. | Dharmapuri | 1466 | 29644 | 50 | -- | 240 | 293 |
| 8. | Coimbatore | 6487 | 1925 | 6 | -- | 104 | 315 |
| 9. | Periyar | 4205 | 320 | 8 | -- | 142 | 4 |
| 10. | Tiruchirapalli | 15495 | 2279 | 136 | -- | 174 | 22 |
| 11. | Pudukkottai | 3492 | 400 | 73 | -- | 46 | -- |
| 12. | Thanjavur | 3432 | 809 | 75 | -- | 174 | 1 |
| 13. | Nagai Quaid-e-Milleth | 876 | 1053 | 14 | -- | 10 | -- |
| 14. | Madurai | 5801 | 9307 | 38 | 8 | 1352 | 1203 |
| 15. | Dindigul Anna | 2733 | 8694 | 293 | 141 | 1299 | 322 |
| 16. | Ramanathapuram | 155 | 80 | 5 | -- | 32 | -- |
| 17. | Kamarajar | 706 | 1139 | 37 | -- | 939 | 12 |
| 18. | Pasumpon Muthuramalinga Thevar | 432 | 587 | 30 | -- | 116 | -- |
| 19. | Tirunelveli Kattabomman | 6138 | 2732 | 53 | -- | 249 | 116 |
| 20. | Chidambaranar | 9468 | 225 | 3 | -- | 340 | 2 |
| 21. | The Nilgiris | 207 | 32 | 82 | -- | 63 | -- |
| 22. | Kanniyakumari | 4036 | 1756 | 763 | 13 | 23 | -- |
| | STATE | 81132 | 81841 | 2428 | 1710 | 7520 | 2326 |

## TABLE IV-A (contd.)

## FRUITS AND VEGETABLES INCLUDING ROOT CROPS - (contd.)

(Area in Hectares)

| Sl. No. | District | Other Fresh Citrus Fruits | | | | Other Citrus Fruits | All Fresh Fruit |
|---|---|---|---|---|---|---|---|
| | | Berry | Fruits | Orange | Lime | | |
| 1 | 2 | 3 | 4 | 5 | 6 | 7 | 8 |
| 1. | Chengalpattu M.G.R. | -- | 1959 | 7 | 67 | 18 | 11796 |
| 2. | South Arcot | -- | -- | -- | 34 | -- | 4293 |
| 3. | Villupuram | -- | 81 | 1 | 30 | 1 | 1703 |
| 4. | North Arcot Ambedkar | -- | 140 | -- | 25 | 5 | 15146 |
| 5. | Tiruvannamalai Sambuvarayar | -- | -- | -- | 6 | 8 | 2893 |
| 6. | Salem | 140 | 720 | 842 | 253 | 430 | 10361 |
| 7. | Dharmapuri | -- | 185 | 7 | 35 | -- | 31920 |
| 8. | Coimbatore | 2 | 93 | 68 | 49 | 20 | 9069 |
| 9. | Periyar | -- | 38 | 84 | 80 | 29 | 4910 |
| 10. | Tiruchirapalli | -- | 38 | 21 | 844 | 9 | 19018 |
| 11. | Pudukkottai | -- | 5 | -- | 8 | -- | 4024 |
| 12. | Thanjavur | -- | 52 | -- | 19 | 11 | 4573 |
| 13. | Nagai Quaid-e-Milleth | -- | 28 | -- | 99 | 8 | 2088 |
| 14. | Madurai | -- | 140 | 47 | 208 | 56 | 18160 |
| 15. | Dindigul Anna | 1355 | 934 | 1865 | 3188 | 78 | 20902 |
| 16. | Ramanathapuram | -- | 9 | -- | 6 | -- | 287 |
| 17. | Kamarajar | -- | 24 | 4 | 182 | -- | 3043 |
| 18. | Pasumpon Muthuramalinga Thevar | -- | 19 | -- | 1 | -- | 1185 |
| 19. | Tirunelveli Kattabomman | -- | 30 | 24 | 1127 | 37 | 10506 |
| 20. | Chidambaranar | -- | 21 | 1 | 57 | 6 | 10123 |
| 21. | The Nilgiris | 306 | 535 | 673 | 73 | 100 | 2071 |
| 22. | Kanniyakumari | -- | 2 | -- | 41 | 4 | 6638 |
| | STATE | 1803 | 5053 | 3644 | 6432 | 820 | 194709 |

TABLE IV-A (contd.)

FRUITS AND VEGETABLES INCLUDING ROOT CROPS - (contd.)

(Area in Hectares)

| Sl. No. | District | Cashewnuts | All Dry Fruits | All Fresh & Dry Fruits |
|---|---|---|---|---|
| 1 | 2 | 3 | 4 | 5 |
| 1. | Chengalpattu M.G.R. | 695 | 695 | 12491 |
| 2. | South Arcot | 23763 | 23763 | 28056 |
| 3. | Villupuram | 3003 | 3003 | 4706 |
| 4. | North Arcot Ambedkar | 29 | 29 | 15175 |
| 5. | Tiruvannamalai Sambuvarayar | -- | -- | 2893 |
| 6. | Salem | -- | -- | 10361 |
| 7. | Dharmapuri | 28 | 28 | 31948 |
| 8. | Coimbatore | 53 | 53 | 9122 |
| 9. | Periyar | 23 | 23 | 4933 |
| 10. | Tiruchirapalli | 26534 | 26534 | 45552 |
| 11. | Pudukkottai | 10845 | 10845 | 14869 |
| 12. | Thanjavur | 3701 | 3701 | 8274 |
| 13. | Nagai Quaid-e-Milleth | 334 | 334 | 2422 |
| 14. | Madurai | 668 | 668 | 18828 |
| 15. | Dindigul Anna | 297 | 297 | 21199 |
| 16. | Ramanathapuram | 104 | 104 | 391 |
| 17. | Kamarajar | 14 | 16 | 3059 |
| 18. | Pasumpon Muthuramalinga Thevar | 4270 | 4270 | 5455 |
| 19. | Tirunelveli Kattabomman | 1644 | 1645 | 12151 |
| 20. | Chidambaranar | 494 | 494 | 10617 |
| 21. | The Nilgiris | 2 | 2 | 2073 |
| 22. | Kanniyakumari | 2053 | 2053 | 8691 |
| | STATE | 78554 | 78557 | 273266 |

## TABLE IV-A (contd.)

## FRUITS AND VEGETABLES INCLUDING ROOT CROPS - (contd.)
## VEGETABLES

(Area in Hectares)

| Sl. No. | District | POTATO Winter | POTATO Summer | POTATO Total | Tapioca | Sweet Potato | Yam |
|---|---|---|---|---|---|---|---|
| 1 | 2 | 3 | 4 | 5 | 6 | 7 | 8 |
| 1. | Chengalpattu M.G.R. | -- | -- | -- | 243 | 220 | 3 |
| 2. | South Arcot | -- | -- | -- | 6775 | 95 | -- |
| 3. | Villupuram | -- | -- | -- | 8949 | 231 | 32 |
| 4. | North Arcot Ambedkar | 1 | -- | 1 | 23 | 7 | 205 |
| 5. | Tiruvannamalai Sambuvarayar | -- | -- | -- | 53 | 27 | 99 |
| 6. | Salem | -- | -- | -- | 31582 | 45 | 4 |
| 7. | Dharmapuri | 77 | 86 | 163 | 9381 | 45 | 10 |
| 8. | Coimbatore | -- | -- | -- | 877 | -- | 11 |
| 9. | Periyar | 40 | -- | 40 | 2854 | 3 | 587 |
| 10. | Tiruchirapalli | -- | -- | -- | 6612 | 390 | 8 |
| 11. | Pudukkottai | -- | -- | -- | 21 | 3 | 2 |
| 12. | Thanjavur | -- | -- | -- | 55 | -- | 106 |
| 13. | Nagai Quaid-e-Milleth | -- | -- | -- | 374 | 9 | -- |
| 14. | Madurai | -- | -- | -- | 51 | 78 | 5 |
| 15. | Dindigul Anna | -- | 869 | 869 | 163 | 63 | -- |
| 16. | Ramanathapuram | -- | -- | -- | -- | -- | -- |
| 17. | Kamarajar | -- | -- | -- | 17 | 39 | 57 |
| 18. | Pasumpon Muthuramalinga Thevar | -- | -- | -- | 26 | -- | 4 |
| 19. | Tirunelveli Kattabomman | -- | -- | -- | 217 | 101 | 33 |
| 20. | Chidambaranar | -- | -- | -- | 23 | 138 | 165 |
| 21. | The Nilgiris | 933 | 1796 | 2729 | 74 | 17 | 36 |
| 22. | Kanniyakumari | -- | -- | -- | 9255 | -- | -- |
| | STATE | 1051 | 2751 | 3802 | 77625 | 1511 | 1367 |

## TABLE IV-A (contd.)

## FRUITS AND VEGETABLES INCLUDING ROOT CROPS - (contd.)

(Area in Hectares)

| Sl. No. | District | Carrot | Beet root | Onion | Brinjal | Lady's finger | Beans |
|---|---|---|---|---|---|---|---|
| 1 | 2 | 3 | 4 | 5 | 6 | 7 | 8 |
| 1. | Chengalpattu M.G.R. | -- | -- | 1 | 483 | 267 | 5 |
| 2. | South Arcot | -- | -- | 71 | 339 | 58 | -- |
| 3. | Villupuram | -- | -- | 149 | 232 | 155 | -- |
| 4. | North Arcot Ambedkar | -- | -- | 95 | 603 | 215 | 27 |
| 5. | Tiruvannamalai Sambuvarayar | -- | -- | 99 | 255 | 60 | 36 |
| 6. | Salem | -- | -- | 5289 | 1960 | 153 | 12 |
| 7. | Dharmapuri | 56 | 64 | 212 | 321 | 58 | 88 |
| 8. | Coimbatore | -- | 66 | 1940 | 564 | 359 | 390 |
| 9. | Periyar | -- | 2 | 1859 | 364 | 151 | 151 |
| 10. | Tiruchirapalli | -- | -- | 4053 | 382 | 88 | 105 |
| 11. | Pudukkottai | -- | -- | -- | 87 | 14 | -- |
| 12. | Thanjavur | -- | -- | 7 | 159 | 51 | 2 |
| 13. | Nagai Quaid-e-Milleth | -- | -- | -- | 40 | 32 | 17 |
| 14. | Madurai | -- | 445 | 1151 | 725 | 269 | 74 |
| 15. | Dindigul Anna | 722 | 38 | 3150 | 751 | 373 | 744 |
| 16. | Ramanathapuram | -- | -- | 2 | 24 | 19 | -- |
| 17. | Kamarajar | -- | -- | 1070 | 203 | 78 | 9 |
| 18. | Pasumpon Muthuramalinga Thevar | -- | -- | 45 | 142 | 4 | 5 |
| 19. | Tirunelveli Kattabomman | -- | -- | 1342 | 303 | 299 | 15 |
| 20. | Chidambaranar | -- | 2 | 904 | 174 | 167 | 20 |
| 21. | The Nilgiris | 1832 | 113 | -- | -- | -- | 35 |
| 22. | Kanniyakumari | -- | -- | -- | 63 | 22 | -- |
| | STATE | 2610 | 730 | 21439 | 8174 | 4292 | 1735 |

## TABLE IV-A (contd.)

## FRUITS AND VEGETABLES INCLUDING ROOT CROPS - (contd.)

(Area in Hectares)

| Sl. No. | District | Vegetables | | | Greens | Other Vege-tables | All Vege-tables |
|---|---|---|---|---|---|---|---|
| | | Cabbage | Tomato | Pump-kin | | | |
| 1 | 2 | 3 | 4 | 5 | 6 | 7 | 8 |
| 1. | Chengalpattu M.G.R. | -- | 25 | 60 | 88 | 357 | 1752 |
| 2. | South Arcot | -- | 2 | 12 | 356 | 240 | 7948 |
| 3. | Villupuram | -- | 39 | 31 | 185 | 62 | 10065 |
| 4. | North Arcot Ambedkar | 4 | 759 | 21 | 86 | 687 | 2733 |
| 5. | Tiruvannamalai Sambuvarayar | -- | 141 | 68 | 10 | 79 | 927 |
| 6. | Salem | -- | 6119 | 35 | 308 | 424 | 47331 |
| 7. | Dharmapuri | 345 | 3765 | 20 | 94 | 323 | 14945 |
| 8. | Coimbatore | 2 | 3738 | 182 | 30 | 528 | 8687 |
| 9. | Periyar | -- | 401 | 13 | 13 | 472 | 6910 |
| 10. | Tiruchirapalli | -- | 433 | 134 | 31 | 752 | 12988 |
| 11. | Pudukkottai | -- | 2 | 15 | -- | 16 | 160 |
| 12. | Thanjavur | -- | 3 | 14 | 5 | 267 | 669 |
| 13. | Nagai Quaid-e-Milleth | -- | -- | 3 | 31 | 48 | 554 |
| 14. | Madurai | 26 | 2025 | 4 | 278 | 600 | 5731 |
| 15. | Dindigul Anna | 14 | 2812 | 7 | 13 | 2250 | 11969 |
| 16. | Ramanathapuram | -- | 7 | -- | 6 | 16 | 74 |
| 17. | Kamarajar | -- | 291 | 7 | 58 | 87 | 1916 |
| 18. | Pasumpon Muthuramalinga Thevar | -- | 4 | -- | 5 | 3 | 238 |
| 19. | Tirunelveli Kattabomman | -- | 575 | 18 | 39 | 265 | 3207 |
| 20. | Chidambaranar | -- | 375 | 4 | 955 | 278 | 3205 |
| 21. | The Nilgiris | 515 | -- | -- | 3 | 856 | 6210 |
| 22. | Kanniyakumari | -- | 3 | 4 | 2 | 97 | 9446 |
| | STATE | 906 | 21519 | 652 | 2596 | 8707 | 157665 |

TABLE IV-A Concluded

FRUITS AND VEGETABLES INCLUDING ROOT CROPS - Concluded

(Area in Hectares)

| Sl. No. | District | All Fruits and Vegetables including Root Crops | All Food Crops |
|---|---|---|---|
| 1 | 2 | 3 | 4 |
| 1. | Chengalpattu M.G.R | 14243 | 303661 |
| 2. | South Arcot | 36004 | 236895 |
| 3. | Villupuram | 14771 | 260126 |
| 4. | North Arcot Ambedkar | 17908 | 155798 |
| 5. | Tiruvannamalai Sambuvarayar | 3820 | 179207 |
| 6. | Salem | 57692 | 355733 |
| 7. | Dharmapuri | 46893 | 336550 |
| 8. | Coimbatore | 17809 | 185045 |
| 9. | Periyar | 11843 | 161527 |
| 10. | Tiruchirpalli | 58540 | 371691 |
| 11. | Pudukkottai | 15029 | 82544 |
| 12. | Thanjavur | 8943 | 233988 |
| 13. | Nagai Quaid-e-Milleth | 2976 | 376112 |
| 14. | Madurai | 24559 | 193487 |
| 15. | Dindigul Anna | 33168 | 169091 |
| 16. | Ramanathapuram | 465 | 160303 |
| 17. | Kamarajar | 4975 | 71118 |
| 18. | Pasumpon Muthuramalinga Thevar | 5693 | 90959 |
| 19. | Tirunelveli Kattabomman | 15358 | 132728 |
| 20. | Chidambaranar | 13822 | 125591 |
| 21. | The Nilgiris | 8283 | 14474 |
| 22. | Kanniyakumari | 18137 | 61411 |
| | STATE | 430931 | 4258037 |

## TABLE IV-B

### District-wise Area under non-food crops in 1995-96

(Area in Hectares)

| Sl. No. | District | FIBRE COTTON Mcu-4 | Mcu-5 | Mcu-7 | Karun-ganni Ordinary | K 6 | Vara Lakshmi |
|---|---|---|---|---|---|---|---|
| 1 | 2 | 3 | 4 | 5 | 6 | 7 | 8 |
| 1. | Chengalpattu M.G.R. | -- | 4 | -- | -- | -- | 36 |
| 2. | South Arcot | 360 | 289 | -- | -- | -- | 790 |
| 3. | Villupuram | 26 | 1693 | 119 | 284 | -- | 233 |
| 4. | North Arcot Ambedkar | -- | 11021 | -- | 3 | -- | 5693 |
| 5. | Tiruvannamalai Sambuvarayar | -- | -- | -- | -- | -- | 1151 |
| 6. | Salem | -- | 4726 | 515 | -- | -- | 125 |
| 7. | Dharmapuri | 1308 | 4060 | 4 | 892 | -- | 13503 |
| 8. | Coimbatore | -- | 5778 | -- | -- | -- | -- |
| 9. | Periyar | -- | 6522 | -- | -- | -- | 705 |
| 10. | Tiruchirapalli | -- | 720 | 8778 | 6343 | -- | 147 |
| 11. | Pudukkottai | -- | 84 | 136 | -- | -- | -- |
| 12. | Thanjavur | -- | -- | 1535 | -- | -- | -- |
| 13. | Nagai Quaid-e-Milleth | -- | -- | 2411 | -- | -- | 2 |
| 14. | Madurai | 367 | 11011 | 1068 | 260 | 308 | 145 |
| 15. | Dindigul Anna | 344 | 3312 | 46 | -- | 1034 | -- |
| 16. | Ramanathapuram | -- | 1537 | 608 | -- | -- | -- |
| 17. | Kamarajar | -- | 5839 | 12 | 160 | 2047 | -- |
| 18. | Pasumpon Muthuramalinga Thevar | - | 316 | -- | -- | -- | -- |
| 19. | Tirunelveli Kattabomman | 3017 | 7945 | -- | -- | -- | 10 |
| 20. | Chidambaranar | -- | 3190 | -- | 4758 | 4519 | 7 |
| 21. | The Nilgiris | 2 | -- | -- | -- | -- | -- |
| 22. | Kanniyakumari | -- | -- | -- | -- | -- | -- |
| | STATE | 5424 | 68047 | 15232 | 12700 | 7908 | 22547 |

TABLE IV-B (contd.)

FIBRE COTTON - (contd.)

(Area in Hectares)

| Sl. No. | District | Lakshmi | Suvin | LRA 5166 | DCH 32 | Uppam | Mcu 9 |
|---|---|---|---|---|---|---|---|
| 1 | 2 | 3 | 4 | 5 | 6 | 7 | 8 |
| 1. | Chengalpattu M.G.R. | 103 | -- | -- | -- | -- | -- |
| 2. | South Arcot | -- | 307 | 1594 | -- | -- | -- |
| 3. | Villupuram | 44 | 42 | 6502 | -- | -- | -- |
| 4. | North Arcot Ambedkar | -- | -- | -- | -- | -- | -- |
| 5. | Tiruvannamalai Sambuvarayar | -- | -- | -- | -- | -- | -- |
| 6. | Salem | 287 | 6215 | 12198 | -- | -- | -- |
| 7. | Dharmapuri | 954 | 282 | 4838 | -- | -- | -- |
| 8. | Coimbatore | -- | 278 | 13361 | 802 | -- | 990 |
| 9. | Periyar | -- | 591 | 2636 | -- | -- | -- |
| 10. | Tiruchirapalli | -- | 3393 | 11272 | -- | -- | -- |
| 11. | Pudukkottai | -- | -- | -- | -- | -- | -- |
| 12. | Thanjavur | -- | -- | -- | -- | -- | -- |
| 13. | Nagai Quaid-e-Milleth | -- | -- | -- | -- | -- | -- |
| 14. | Madurai | 243 | -- | 11473 | -- | -- | -- |
| 15. | Dindigul Anna | -- | -- | 2658 | -- | -- | -- |
| 16. | Ramanathapuram | 28 | -- | 1 | -- | -- | -- |
| 17. | Kamarajar | 1766 | -- | 24527 | -- | -- | -- |
| 18. | Pasumpon Muthuramalinga Thevar | -- | -- | 63 | -- | -- | -- |
| 19. | Tirunelveli Kattabomman | 7 | -- | 7267 | -- | -- | -- |
| 20. | Chidambaranar | 578 | -- | 11780 | -- | -- | -- |
| 21. | The Nilgiris | -- | -- | -- | -- | -- | -- |
| 22. | Kanniyakumari | 2 | -- | -- | -- | -- | -- |
| | STATE | 4012 | 11108 | 110170 | 802 | -- | 990 |

## TABLE IV-B (contd.)

(Area in Hectares)

| Sl. No. | District | Other cotton | Total Cotton | SUNHEMP Fibre | SUNHEMP Seed | Other Fibres | Total Fibre |
|---|---|---|---|---|---|---|---|
| 1 | 2 | 3 | 4 | 5 | 6 | 7 | 8 |
| 1. | Chengalpattu M.G.R. | -- | 143 | 9 | 2 | -- | 154 |
| 2. | South Arcot | -- | 3340 | -- | -- | -- | 3340 |
| 3. | Villupuram | 47 | 8990 | 10 | 2 | -- | 9002 |
| 4. | North Arcot Ambedkar | -- | 16717 | -- | -- | -- | 16717 |
| 5. | Tiruvannamalai Sambuvarayar | 107 | 1258 | 3 | -- | 2 | 1263 |
| 6. | Salem | -- | 24066 | 1338 | -- | 112 | 25518 |
| 7. | Dharmapuri | 535 | 26376 | 9 | 1 | 7 | 26393 |
| 8. | Coimbatore | 669 | 21878 | -- | -- | -- | 21878 |
| 9. | Periyar | -- | 10454 | -- | -- | -- | 10454 |
| 10. | Tiruchirapalli | -- | 30653 | -- | -- | 2 | 30655 |
| 11. | Pudukkottai | -- | 220 | -- | -- | -- | 220 |
| 12. | Thanjavur | -- | 1535 | -- | -- | -- | 1535 |
| 13. | Nagai Quaid-e-Milleth | -- | 2413 | -- | -- | -- | 2413 |
| 14. | Madurai | 122 | 24997 | -- | -- | 2514 | 27511 |
| 15. | Dindigul Anna | -- | 7394 | -- | -- | 396 | 7790 |
| 16. | Ramanathapuram | -- | 2174 | -- | -- | -- | 2174 |
| 17. | Kamarajar | -- | 34351 | -- | -- | -- | 34351 |
| 18. | Pasumpon Muthuramalinga Thevar | 1 | 380 | -- | -- | -- | 380 |
| 19. | Tirunelveli Kattabomman | 420 | 18666 | 1 | -- | 1 | 18668 |
| 20. | Chidambaranar | -- | 24832 | -- | -- | 1 | 24833 |
| 21. | The Nilgiris | -- | 2 | -- | -- | -- | 2 |
| 22. | Kanniyakumari | -- | 2 | -- | -- | -- | 2 |
| | STATE | 1901 | 260841 | 1370 | 5 | 3035 | 265251 |

## TABLE IV-B (contd.)

## OILSEEDS - EDIBLE - (contd.)

(Area in Hectares)

| Sl. No. | District | Groundnut | | | Coconut | Gingelly | Nustard |
|---|---|---|---|---|---|---|---|
| | | Winter | Summer | Total | | | |
| 1 | 2 | 3 | 4 | 5 | 6 | 7 | 8 |
| 1. | Chengalpattu M.G.R. | 28313 | 41953 | 70266 | 4243 | 3049 | -- |
| 2. | South Arcot | 29220 | 10855 | 40075 | 1876 | 11277 | -- |
| 3. | Villupuram | 63815 | 23150 | 86965 | 1512 | 10581 | 15 |
| 4. | North Arcot Ambedkar | 65558 | 10998 | 76556 | 15156 | 694 | 46 |
| 5. | Tiruvannamalai Sambuvarayar | 95360 | 38689 | 134049 | 787 | 2277 | 52 |
| 6. | Salem | 127968 | 23321 | 151292 | 8456 | 7821 | 256 |
| 7. | Dharmapuri | 75750 | 8549 | 84299 | 14538 | 2392 | 391 |
| 8. | Coimbatore | 22946 | 15520 | 38466 | 61231 | 1955 | -- |
| 9. | Periyar | 53190 | 3420 | 56610 | 7368 | 8451 | 51 |
| 10. | Tiruchirapalli | 55541 | 11681 | 67222 | 8067 | 18541 | 3 |
| 11. | Pudukkottai | 31851 | 2062 | 33913 | 3182 | 1636 | -- |
| 12. | Thanjavur | 3767 | 5829 | 9596 | 19233 | 7291 | -- |
| 13. | Nagai Quaid-e-Milleth | 1749 | 6392 | 8141 | 7517 | 4932 | -- |
| 14. | Madurai | 13946 | 6250 | 20196 | 17148 | 3743 | -- |
| 15. | Dindigul Anna | 18025 | 6683 | 24708 | 13041 | 3241 | -- |
| 16. | Ramanathapuram | 5057 | 273 | 5330 | 7226 | 1240 | -- |
| 17. | Kamarajar | 8749 | 981 | 9730 | 6651 | 4754 | -- |
| 18. | Pasumpon Muthuramalinga Thevar | 6536 | 27 | 6563 | 4504 | 195 | -- |
| 19. | Tirunelveli Kattabomman | 4291 | 2825 | 7116 | 11518 | 2509 | -- |
| 20. | Chidambaranar | 1573 | 466 | 2039 | 4321 | 3072 | -- |
| 21. | The Nilgiris | -- | 77 | 77 | 46 | -- | -- |
| 22. | Kanniyakumari | 141 | 3 | 144 | 20719 | 5 | -- |
| | STATE | 713346 | 220007 | 933353 | 238340 | 99656 | 814 |

## TABLE IV-B (contd.)

## OILSEEDS - EDIBLE - (contd.)

**(Area in Hectares)**

| Sl. No. | District | Sunflower | Soyabean | Others | All Edible Oilseeds |
|---|---|---|---|---|---|
| 1 | 2 | 3 | 4 | 5 | 6 |
| 1. | Chengalpattu M.G.R. | 239 | 188 | -- | 77985 |
| 2. | South Arcot | 8 | 54 | 39 | 53329 |
| 3. | Villupuram | 156 | 29 | -- | 99258 |
| 4. | North Arcot Ambedkar | 231 | 104 | -- | 92787 |
| 5. | Tiruvannamalai Sambuvarayar | 196 | 90 | -- | 137451 |
| 6. | Salem | 10383 | 4270 | -- | 182478 |
| 7. | Dharmapuri | 4078 | 730 | -- | 106429 |
| 8. | Coimbatore | 811 | 121 | -- | 102584 |
| 9. | Periyar | 1234 | 204 | 1786 | 75704 |
| 10. | Tiruchirapalli | 2319 | 62 | 105 | 96319 |
| 11. | Pudukkottai | -- | 1 | -- | 38732 |
| 12. | Thanjavur | -- | 909 | 706 | 37735 |
| 13. | Nagai Quaid-e-Milleth | -- | 598 | 726 | 21914 |
| 14. | Madurai | 1414 | 31 | 20 | 42552 |
| 15. | Dindigul Anna | 1254 | 114 | -- | 42358 |
| 16. | Ramanathapuram | 154 | -- | -- | 13950 |
| 17. | Kamarajar | 1246 | 31 | -- | 22412 |
| 18. | Pasumpon Muthuramalinga Thevar | 6 | -- | -- | 11268 |
| 19. | Tirunelveli Kattabomman | 242 | 509 | -- | 21894 |
| 20. | Chidambaranar | 2456 | 116 | 53 | 12057 |
| 21. | The Nilgiris | -- | -- | -- | 123 |
| 22. | Kanniyakumari | -- | 1 | -- | 20869 |
| | STATE | 26427 | 81632 | 34352 | 1310188 |

## TABLE IV-B (contd.)

## OILSEEDS - NON-EDIBLE

(Area in Hectares)

| Sl. No. | District | Castor | Niger seed | Others | All Non-Edible Oil seeds | All Edible & Non-Edible Oilseeds |
|---|---|---|---|---|---|---|
| 1 | 2 | 3 | 4 | 5 | 6 | 7 |
| 1. | Chengalpattu M.G.R. | -- | -- | -- | -- | 77985 |
| 2. | South Arcot | 3 | -- | 2 | 5 | 53334 |
| 3. | Villupuram | 15 | -- | 1 | 16 | 99274 |
| 4. | North Arcot Ambedkar | 312 | 40 | -- | 352 | 93139 |
| 5. | Tiruvannamalai Sambuvarayar | 63 | -- | -- | 63 | 137514 |
| 6. | Salem | 23239 | -- | -- | 23239 | 205717 |
| 7. | Dharmapuri | 4943 | 265 | 38 | 5246 | 111675 |
| 8. | Coimbatore | 426 | -- | -- | 426 | 103010 |
| 9. | Periyar | 2305 | -- | -- | 2305 | 78009 |
| 10. | Tiruchirapalli | 851 | -- | 86 | 937 | 97256 |
| 11. | Pudukkottai | 6 | -- | 2 | 8 | 38740 |
| 12. | Thanjavur | 5 | -- | 103 | 108 | 37843 |
| 13. | Nagai Quaid-e-Milleth | 8 | -- | 165 | 173 | 22087 |
| 14. | Madurai | 78 | -- | 16 | 94 | 42646 |
| 15. | Dindigul Anna | 86 | -- | -- | 86 | 42444 |
| 16. | Ramanathapuram | -- | -- | -- | -- | 13950 |
| 17. | Kamarajar | 16 | -- | -- | 16 | 22428 |
| 18. | Pasumpon Muthuramalinga Thevar | -- | -- | -- | -- | 11268 |
| 19. | Tirunelveli Kattabomman | 94 | -- | 4 | 98 | 21992 |
| 20. | Chidambaranar | 42 | -- | -- | 42 | 12099 |
| 21. | The Nilgiris | -- | -- | -- | -- | 123 |
| 22. | Kanniyakumari | -- | -- | 189 | 189 | 21058 |
| | STATE | 32492 | 305 | 606 | 33403 | 1343591 |

## TABLE IV-B (contd.)

### DRUGS AND NARCOTICS - (contd.)
### Dyes and Tanning Materials

(Area in Hectares)

| Sl. No. | District | Indigo | Other Dyes | All Dyes | Coffee | Tea | Betel wines |
|---|---|---|---|---|---|---|---|
| 1 | 2 | 3 | 4 | 5 | 6 | 7 | 8 |
| 1. | Chengalpattu M.G.R. | -- | -- | -- | -- | -- | 15 |
| 2. | South Arcot | -- | -- | -- | -- | -- | 175 |
| 3. | Villupuram | 53 | -- | 53 | -- | -- | 66 |
| 4. | North Arcot Ambedkar | -- | -- | -- | -- | -- | 149 |
| 5. | Tiruvannamalai Sambuvarayar | 54 | -- | 54 | -- | -- | -- |
| 6. | Salem | -- | 132 | 132 | 6435 | -- | 539 |
| 7. | Dharmapuri | -- | 8 | 8 | -- | -- | 591 |
| 8. | Coimbatore | -- | -- | -- | 2506 | 10663 | 39 |
| 9. | Periyar | -- | -- | -- | 23 | -- | 87 |
| 10. | Tiruchirapalli | -- | -- | -- | 7 | -- | 651 |
| 11. | Pudukkottai | -- | -- | -- | -- | -- | -- |
| 12. | Thanjavur | -- | -- | -- | -- | -- | 294 |
| 13. | Nagai Quaid-e-Milleth | -- | -- | -- | -- | -- | 10 |
| 14. | Madurai | 251 | -- | 251 | 3895 | 1646 | 613 |
| 15. | Dindigul Anna | 103 | -- | 103 | 11551 | 13 | 171 |
| 16. | Ramanathapuram | -- | -- | -- | -- | -- | 19 |
| 17. | Kamarajar | 990 | -- | 990 | 23 | -- | 20 |
| 18. | Pasumpon Muthuramalinga Thevar | -- | -- | -- | -- | -- | 32 |
| 19. | Tirunelveli Kattabomman | 212 | -- | 212 | 176 | 832 | 85 |
| 20. | Chidambaranar | 1452 | -- | 1452 | -- | -- | 171 |
| 21. | The Nilgiris | -- | -- | -- | 7453 | 47903 | -- |
| 22. | Kanniyakumari | -- | -- | -- | 61 | 484 | 36 |
| | STATE | 3115 | 140 | 3255 | 32126 | 61541 | 3763 |

TABLE IV-B (contd.)

DRUGS AND NARCOTICS - CONCLUDED

(Area in Hectares)

| Sl. No. | District | TOBACCO | | | | Other types | |
|---|---|---|---|---|---|---|---|
| | | Virginia variety | All other varieties of Nicotiana | Nicotina Rustia | Total Tobacco | Other drugs and Narcaties | All drugs & Narcotics |
| 1 | 2 | 3 | 4 | 5 | 6 | 7 | 8 |
| 1. | Chengalpattu M.G.R. | -- | -- | -- | -- | -- | 15 |
| 2. | South Arcot | 10 | -- | -- | 10 | -- | 185 |
| 3. | Villupuram | -- | 6 | -- | 6 | 6 | 78 |
| 4. | North Arcot Ambedkar | -- | -- | -- | -- | -- | 149 |
| 5. | Tiruvannamalai Sambuvarayar | 41 | -- | -- | 41 | -- | 41 |
| 6. | Salem | 390 | 17 | -- | 407 | 15 | 7396 |
| 7. | Dharmapuri | -- | 1 | 40 | 41 | 5 | 637 |
| 8. | Coimbatore | 1026 | -- | -- | 1026 | 18 | 14248 |
| 9. | Periyar | 4823 | 458 | -- | 5281 | 71 | 5462 |
| 10. | Tiruchirapalli | 9 | -- | -- | 9 | -- | 667 |
| 11. | Pudukkottai | -- | -- | -- | -- | -- | -- |
| 12. | Thanjavur | -- | -- | -- | -- | -- | 294 |
| 13. | Nagai Quaid-e-Milleth | 1 | 359 | -- | 360 | -- | 370 |
| 14. | Madurai | 85 | -- | 8 | 93 | 38 | 6285 |
| 15. | Dindigul Anna | 1310 | -- | -- | 1310 | 24 | 13069 |
| 16. | Ramanathapuram | -- | -- | -- | -- | 8 | 27 |
| 17. | Kamarajar | -- | -- | -- | -- | 91 | 134 |
| 18. | Pasumpon Muthuramalinga Thevar | -- | -- | -- | -- | -- | 32 |
| 19. | Tirunelveli Kattabomman | -- | 32 | -- | 32 | 13 | 1138 |
| 20. | Chidambaranar | -- | -- | -- | -- | 14 | 185 |
| 21 | The Nilgiris | -- | -- | -- | -- | 56 | 55412 |
| 22. | Kanniyakumari | -- | -- | -- | -- | 40 | 620 |
| | STATE | 7695 | 873 | 48 | 8616 | 399 | 106445 |

## TABLE IV-B (contd.)

(Area in Hectares)

| Sl. No. | District | FODDER CROPS | | All Fodder crops | GREEN MANURE CROPS | | |
|---|---|---|---|---|---|---|---|
| | | Cholam | Others | | Sun-hemp | Indigo | Dhiancha/ Sesbania |
| 1 | 2 | 3 | 4 | 5 | 6 | 7 | 8 |
| 1. | Chengalpattu M.G.R. | 8 | 23 | 31 | 8 | 949 | -- |
| 2. | South Arcot | – | 8 | [illegible] | 95 | -- | -- |
| 3. | Villupuram | 25 | 19 | 44 | 54 | 46 | 110 |
| 4. | North Arcot Ambedkar | 114 | 267 | 381 | 6 | 2 | -- |
| 5. | Tiruvannamalai Sambuvarayar | 1 | 24 | 25 | -- | 8 | -- |
| 6. | Salem | 54008 | 350 | 54358 | 1338 | 196 | -- |
| 7. | Dharmapuri | 3300 | 128 | 3428 | -- | - | -- |
| 8. | Coimbatore | 8670 | 1212 | 9882 | 20 | -- | -- |
| 9. | Periyar | 49841 | 1700 | 51541 | 118 | -- | -- |
| 10. | Tiruchirapalli | 832 | 86 | 918 | 1 | 24 | -- |
| 11. | Pudukkottai | – | 6 | 6 | -- | -- | -- |
| 12. | Thanjavur | – | 63 | 63 | -- | -- | -- |
| 13. | Nagai Quaid-e-Milleth | -- | 23 | 23 | 20 | -- | -- |
| 14. | Madurai | 3317 | 364 | 3681 | 20 | -- | -- |
| 15. | Dindigul Anna | 39 | 96 | 135 | 2 | -- | -- |
| 16. | Ramanathapuram | 860 | 137 | 997 | -- | -- | -- |
| 17. | Kamarajar | 12484 | 211 | 12695 | -- | -- | 2 |
| 18. | Pasumpon Muthuramalinga Thevar | 134 | 84 | 218 | -- | -- | -- |
| 19. | Tirunelveli Kattabomman | 3775 | 55 | 3830 | -- | 1 | 16 |
| 20. | Chidambaranar | 17200 | 27 | 17227 | -- | -- | -- |
| 21. | The Nilgiris | – | – | -- | -- | -- | -- |
| 22. | Kanniyakumari | – | – | -- | -- | -- | -- |
| | STATE | 154608 | 4883 | 159491 | 1682 | 1226 | 126 |

## TABLE IV-B (contd.)

## OTHER MISCELLANEOUS NON-FOOD CROPS

(Area in Hectares)

| Sl. No. | District | Others | Total Green Manure | Other Miscellaneous non-food crops | | |
|---|---|---|---|---|---|---|
| | | | | Rubber | Flowers | Lemon Grass |
| 1 | 2 | 3 | 4 | 5 | 6 | 7 |
| 1. | Chengalpattu M.G.R. | 36 | 993 | -- | 1039 | 30 |
| 2. | South Arcot | 25 | 120 | -- | 363 | -- |
| 3. | Villupuram | -- | 210 | -- | 246 | 1 |
| 4. | North Arcot Ambedkar | -- | 8 | -- | 1679 | -- |
| 5. | Tiruvannamalai Sambuvarayar | -- | 8 | -- | 861 | -- |
| 6. | Salem | 1668 | 3202 | -- | 921 | -- |
| 7. | Dharmapuri | -- | -- | -- | 1348 | 15 |
| 8. | Coimbatore | -- | 20 | 2 | 691 | -- |
| 9. | Periyar | -- | 118 | -- | 1482 | 1 |
| 10. | Tiruchirapalli | 257 | 282 | -- | 954 | 34 |
| 11. | Pudukkottai | -- | -- | -- | 100 | 3 |
| 12. | Thanjavur | -- | -- | -- | 155 | -- |
| 13. | Nagai Quaid-e-Milleth | -- | 20 | -- | 118 | -- |
| 14. | Madurai | 1 | 21 | -- | 882 | -- |
| 15. | Dindigul Anna | -- | 2 | -- | 1998 | -- |
| 16. | Ramanathapuram | -- | -- | -- | 37 | -- |
| 17. | Kamarajar | 1 | 3 | -- | 494 | -- |
| 18. | Pasumpon Muthuramalinga Thevar | -- | -- | - | 15 | 1 |
| 19. | Tirunelveli Kattabomman | 47 | 64 | -- | 918 | -- |
| 20. | Chidambaranar | -- | -- | -- | 231 | -- |
| 21. | The Nilgiris | -- | -- | 196 | 61 | 211 |
| 22. | Kanniyakumari | 993 | 993 | 22089 | 250 | -- |
| | STATE | 3028 | 6064 | 22287 | 14843 | 296 |

## TABLE IV-B (contd.)

## OTHER MISCELLANEOUS NON-FOOD CROPS - (contd.)

(Area in Hectares)

| Sl. No. | District | Other Miscellaneous non-food crops | | | | | |
|---|---|---|---|---|---|---|---|
| | | Ucaly-ptus | Casua-rina | Bamboo | Mulbery | Babul | Net Grass/ Korai |
| 1 | 2 | 3 | 4 | 5 | 6 | 7 | 8 |
| 1. | Chengalpattu M.G.R. | 731 | 2803 | 35 | 29 | 64 | 8 |
| 2. | South Arcot | 368 | 8591 | 205 | 9 | 182 | 28 |
| 3. | Villupuram | 1702 | 17091 | 29 | 51 | 209 | 2 |
| 4. | North Arcot Ambedkar | 390 | 251 | 7 | 980 | 56 | 19 |
| 5. | Tiruvannamalai Sambuvarayar | 461 | 896 | -- | 150 | 116 | 54 |
| 6. | Salem | 258 | 10 | 1 | 435 | 138 | 790 |
| 7. | Dharmapuri | 1896 | 118 | 10 | 5762 | 180 | 3 |
| 8. | Coimbatore | 350 | 50 | 2 | 203 | 60 | -- |
| 9. | Periyar | 123 | 48 | 12 | 933 | 14 | 28 |
| 10. | Tiruchirapalli | 2666 | 1120 | 383 | 51 | 524 | 2196 |
| 11. | Pudukkottai | 1438 | 355 | 1 | 3 | 4 | -- |
| 12. | Thanjavur | 269 | 215 | 54 | 5 | 17 | 3 |
| 13. | Nagai Quaid-e-Milleth | 15 | 1507 | 323 | 8 | 18 | 44 |
| 14. | Madurai | 218 | 80 | 4 | 97 | 181 | -- |
| 15. | Dindigul Anna | 165 | 180 | 13 | 107 | 33 | 5 |
| 16. | Ramanathapuram | 7 | 629 | -- | 16 | 5484 | -- |
| 17. | Kamarajar | 28 | 43 | -- | 45 | 675 | -- |
| 18. | Pasumpon Muthuramalinga Thevar | 1846 | 14 | -- | 32 | 1 | -- |
| 19. | Tirunelveli Kattabomman | 40 | 42 | 9 | 69 | 107 | 7 |
| 20. | Chidambaranar | 7 | 177 | 4 | 154 | 1600 | -- |
| 21. | The Nilgiris | 840 | 285 | -- | 80 | -- | -- |
| 22. | Kanniyakumari | 7 | 25 | -- | 15 | -- | -- |
| | STATE | 13825 | 34530 | 1092 | 9234 | 9663 | 3187 |

TABLE IV-B (contd.)

NON-FOOD CROPS - CONCLUDED

(Area in Hectares)

| Sl. No. | District | Others | Total of other Miscellaneous non-food crops | All Non-Food Crops |
|---|---|---|---|---|
| 1 | 2 | 3 | 4 | 5 |
| 1. | Chengalpattu M.G.R. | 304 | 5043 | 84221 |
| 2. | South Arcot | 169 | 9915 | 66902 |
| 3. | Villupuram | 608 | 19939 | 128600 |
| 4. | North Arcot Ambedkar | 158 | 3540 | 113934 |
| 5. | Tiruvannamalai Sambuvarayar | 91 | 2629 | 141534 |
| 6. | Salem | 3705 | 6258 | 302579 |
| 7. | Dharmapuri | 43 | 9375 | 151516 |
| 8. | Coimbatore | 532 | 1890 | 150928 |
| 9. | Periyar | 461 | 3102 | 148686 |
| 10. | Tiruchirapalli | 359 | 8287 | 138065 |
| 11. | Pudukkottai | 71 | 1975 | 40941 |
| 12. | Thanjavur | 69 | 787 | 40522 |
| 13. | Nagai Quaid-e-Milleth | 101 | 2134 | 27047 |
| 14. | Madurai | 340 | 1802 | 82197 |
| 15. | Dindigul Anna | 232 | 2733 | 66276 |
| 16. | Ramanathapuram | 539 | 6712 | 23860 |
| 17. | Kamarajar | 950 | 2235 | 72836 |
| 18. | Pasumpon Muthuramalinga Thevar | 28 | 1937 | 13835 |
| 19. | Tirunelveli Kattabomman | 562 | 1754 | 47658 |
| 20. | Chidambaranar | 6534 | 8707 | 64503 |
| 21. | The Nilgiris | 54 | 1727 | 57264 |
| 22. | Kanniyakumari | 88 | 22474 | 45148 |
| | STATE | 15998 | 124955 | 2009052 |

## TABLE IV-B Concluded

(Area in Hectares)

| Sl. No. | District | Food crops | Non-Food Crops | Food & Non-Food Crops | Area Cropped More than once | Net Cropped Area | Cropping Intensity |
|---|---|---|---|---|---|---|---|
| 1 | 2 | 3 | 4 | 5 | 6 | 7 | 8 |
| 1. | Chengalpattu M.G.R. | 303661 | 84221 | 387882 | 87390 | 300492 | 1.29 |
| 2. | South Arcot | 236895 | 66902 | 303797 | 70751 | 233046 | 1.30 |
| 3. | Villupuram | 260126 | 128600 | 388726 | 50496 | 338230 | 1.15 |
| 4. | North Arcot Ambedkar | 155798 | 113934 | 269732 | 37196 | 232536 | 1.16 |
| 5. | Tiruvannamalai Sambuvarayar | 179207 | 141534 | 320741 | 72313 | 248428 | 1.29 |
| 6. | Salem | 355733 | 302579 | 658312 | 169568 | 488744 | 1.35 |
| 7. | Dharmapuri | 336550 | 151516 | 488066 | 76709 | 411357 | 1.19 |
| 8. | Coimbatore | 185045 | 150928 | 335973 | 23668 | 312305 | 1.08 |
| 9. | Periyar | 161527 | 148686 | 310213 | 26486 | 283727 | 1.09 |
| 10. | Tiruchirapalli | 371691 | 138065 | 509756 | 27062 | 482694 | 1.06 |
| 11. | Pudukkottai | 82544 | 40941 | 123485 | 3040 | 120445 | 1.03 |
| 12. | Thanjavur | 233988 | 40522 | 274510 | 67608 | 206902 | 1.33 |
| 13. | Nagai Quaid-e-Milleth | 376112 | 27047 | 403159 | 114893 | 288266 | 1.40 |
| 14. | Madurai | 193487 | 82197 | 275684 | 22573 | 25311 | 1.09 |
| 15. | Dindigul Anna | 169091 | 66276 | 235367 | 3400 | 231967 | 1.01 |
| 16. | Ramanathapuram | 160303 | 23860 | 184163 | -- | 184163 | 1.00 |
| 17. | Kamarajar | 71116 | 72836 | 143952 | 2337 | 141615 | 1.02 |
| 18. | Pasumpon Muthuramalinga Thevar | 90959 | 13835 | 104794 | 27 | 104767 | 1.00 |
| 19. | Tirunelveli Kattabomman | 132728 | 47658 | 180386 | 38403 | 141983 | 1.27 |
| 20. | Chidambaranar | 125591 | 64503 | 190094 | 11376 | 178718 | 1.06 |
| 21. | The Nilgiris | 14474 | 57264 | 71738 | 212 | 71526 | 1.00 |
| 22. | Kanniyakumari | 61411 | 45148 | 106559 | 19816 | 86743 | 1.23 |
| | STATE | 4258037 | 2009052 | 6267089 | 925324 | 5341765 | 1.17 |

## TABLE IV-C

**Percentage of Area under Principal crops to the total area sown in each district of Tamil Nadu during the year 1993-94**

(Area in Hectares)

| Sl. No. | District | Paddy | Cholam | Cumbu | Ragi | All Cereals |
|---|---|---|---|---|---|---|
| 1 | 2 | 3 | 4 | 5 | 6 | 7 |
| 1. | Chengalpattu M.G.R. | 65.05 | 0.03 | 0.23 | 0.81 | 66.13 |
| 2. | South Arcot | 35.03 | 1.11 | 3.78 | 0.41 | 40.97 |
| 3. | Villupuram | 30.67 | 1.10 | 16.53 | 0.75 | 50.64 |
| 4. | North Arcot Ambedkar | 22.44 | 5.17 | 0.78 | 2.71 | 32.84 |
| 5. | Tiruvannamalai Sambuvarayar | 31.63 | 0.98 | 2.66 | 1.61 | 38.71 |
| 6. | Salem | 10.03 | 7.63 | 1.53 | 2.87 | 24.83 |
| 7. | Dharmapuri | 9.77 | 7.02 | 0.89 | 13.09 | 37.92 |
| 8. | Coimbatore | 4.12 | 24.46 | 0.25 | 0.19 | 34.02 |
| 9. | Periyar | 19.88 | 4.08 | 0.88 | 4.00 | 29.54 |
| 10. | Tiruchirapalli | 23.52 | 17.92 | 5.15 | 0.07 | 48.26 |
| 11. | Pudukkottai | 44.97 | 0.73 | 0.03 | 0.77 | 48.27 |
| 12. | Thanjavur | 68.78 | -- | 0.00 | 0.00 | 68.85 |
| 13. | Nagai Quaid-e-Milleth | 72.39 | -- | 0.00 | 0.00 | 72.42 |
| 14. | Madurai | 32.25 | 7.66 | 1.22 | 0.15 | 43.68 |
| 15. | Dindigul Anna | 7.96 | 20.29 | 3.05 | 0.13 | 39.23 |
| 16. | Ramanathapuram | 69.71 | 0.93 | 0.40 | 0.66 | 72.07 |
| 17. | Kamarajar | 12.10 | 4.49 | 5.98 | 0.66 | 25.53 |
| 18. | Pasumpon Muthuramalinga Thevar | 68.76 | 0.18 | 0.05 | 0.31 | 69.39 |
| 19. | Tirunelveli Kattabomman | 44.07 | 1.35 | 1.05 | 0.45 | 47.75 |
| 20. | Chidambaranar | 11.91 | 3.82 | 10.01 | 0.27 | 26.98 |
| 21. | The Nilgiris | 2.33 | -- | 0.01 | 0.03 | 2.41 |
| 22. | Kanniyakumari | 33.80 | -- | -- | -- | 33.80 |
| | STATE | 31.12 | 6.12 | 2.75 | 1.94 | 44.07 |

## TABLE IV-C (contd.)

(Area in Hectares)

| Sl. No. | District | Black-gram | Red-gram | Green-gram | All Pulses | Sugar-cane | All Food Crops |
|---|---|---|---|---|---|---|---|
| 1 | 2 | 3 | 4 | 5 | 6 | 7 | 8 |
| 1. | Chengalpattu M.G.R. | 0.71 | 0.15 | 1.91 | 3.43 | 4.56 | 78.29 |
| 2. | South Arcot | 11.12 | 0.12 | 1.38 | 12.78 | 11.56 | 77.98 |
| 3. | Villupuram | 0.65 | 0.37 | 0.06 | 1.45 | 10.59 | 66.92 |
| 4. | North Arcot Ambedkar | 0.36 | 4.02 | 0.28 | 6.85 | 10.82 | 57.76 |
| 5. | Tiruvannamalai Sambuvarayar | 1.75 | 2.24 | 0.92 | 7.17 | 8.43 | 55.87 |
| 6. | Salem | 5.22 | 2.98 | 1.94 | 16.05 | 3.35 | 54.04 |
| 7. | Dharmapuri | 0.77 | 2.80 | 0.35 | 16.54 | 3.84 | 68.96 |
| 8. | Coimbatore | 0.67 | 0.48 | 1.14 | 9.25 | 4.21 | 55.08 |
| 9. | Periyar | 0.60 | 0.59 | 1.13 | 7.84 | 7.67 | 52.07 |
| 10. | Tiruchirapalli | 0.86 | 2.01 | 0.22 | 3.91 | 5.39 | 72.92 |
| 11. | Pudukkottai | 0.56 | 2.02 | 0.08 | 3.45 | 2.27 | 66.85 |
| 12. | Thanjavur | 5.38 | 0.08 | 2.61 | 8.08 | 4.84 | 85.24 |
| 13. | Nagai Quaid-e-Milleth | 11.23 | -- | 6.02 | 17.25 | 2.59 | 93.29 |
| 14. | Madurai | 0.89 | 3.48 | 1.91 | 8.64 | 6.91 | 70.18 |
| 15. | Dindigul Anna | 1.93 | 1.27 | 1.34 | 11.42 | 3.55 | 71.84 |
| 16. | Ramanathapuram | 1.86 | 0.00 | 0.17 | 2.16 | 0.14 | 87.04 |
| 17. | Kamarajar | 3.04 | 0.90 | 4.64 | 10.49 | 2.90 | 49.40 |
| 18. | Pasumpon Muthuramalinga Thevar | 0.05 | 0.32 | 0.42 | 1.61 | 6.42 | 86.80 |
| 19. | Tirunelveli Kattabomman | 7.16 | 0.11 | 1.80 | 10.58 | 2.50 | 73.58 |
| 20. | Chidambaranar | 10.14 | 0.06 | 3.58 | 14.26 | 0.10 | 66.07 |
| 21. | The Nilgiris | -- | -- | -- | 0.22 | 0.06 | 20.18 |
| 22. | Kanniyakumari | 1.64 | -- | 0.02 | 1.85 | -- | 57.53 |
| | STATE | 3.26 | 1.35 | 1.49 | 9.21 | 5.21 | 67.94 |

## TABLE IV-C (concluded)

(Area in Hectares)

| Sl. No. | District | Ground-nut | Gingelly | Coconut | Cotton | Other Non-Food crops | All Non-food Crops |
|---|---|---|---|---|---|---|---|
| 1 | 2 | 3 | 4 | 5 | 6 | 7 | 8 |
| 1. | Chengalpattu M.G.R. | 18.12 | 0.79 | 1.09 | 0.03 | 1.68 | 21.71 |
| 2. | South Arcot | 13.19 | 3.71 | 0.62 | 1.10 | 3.40 | 22.02 |
| 3. | Villupuram | 22.37 | 2.72 | 0.39 | 2.31 | 5.29 | 33.08 |
| 4. | North Arcot Ambedkar | 28.38 | 0.26 | 5.62 | 6.20 | 1.78 | 42.24 |
| 5. | Tiruvannamalai Sambuvarayar | 41.79 | 0.71 | 0.25 | 0.39 | 0.99 | 44.13 |
| 6. | Salem | 22.98 | 1.19 | 1.28 | 3.66 | 16.85 | 45.96 |
| 7. | Dharmapuri | 17.27 | 0.49 | 2.98 | 5.40 | 4.90 | 31.04 |
| 8. | Coimbatore | 11.45 | 0.58 | 18.22 | 6.51 | 8.16 | 44.92 |
| 9. | Periyar | 18.25 | 2.38 | 2.72 | 3.37 | 21.21 | 47.93 |
| 10. | Tiruchirapalli | 13.19 | 3.64 | 1.58 | 6.01 | 2.66 | 27.08 |
| 11. | Pudukkottai | 27.47 | 1.32 | 2.58 | 0.18 | 1.60 | 33.15 |
| 12. | Thanjavur | 3.50 | 2.66 | 7.01 | 0.56 | 1.03 | 14.76 |
| 13. | Nagai Quaid-e-Milleth | 2.02 | 1.22 | 1.86 | 0.60 | 1.01 | 6.71 |
| 14. | Madurai | 7.33 | 1.36 | 6.22 | 9.07 | 5.84 | 29.82 |
| 15. | Dindigul Anna | 8.58 | 1.38 | 5.54 | 3.14 | 9.52 | 28.16 |
| 16. | Ramanathapuram | 2.89 | 0.67 | 3.92 | 1.18 | 4.30 | 12.96 |
| 17. | Kamarajar | 6.76 | 3.30 | 4.62 | 23.86 | 12.06 | 50.60 |
| 18. | Pasumpon Muthuramalinga Thevar | 6.26 | 0.19 | 4.30 | 0.36 | 2.09 | 13.20 |
| 19. | Tirunelveli Kattabomman | 3.94 | 1.39 | 6.39 | 10.35 | 4.35 | 26.42 |
| 20. | Chidambaranar | 1.07 | 1.62 | 2.27 | 13.06 | 15.91 | 33.93 |
| 21. | The Nilgiris | 0.11 | -- | 0.06 | 0.00 | 79.65 | 79.82 |
| 22. | Kanniyakumari | 0.14 | 0.00 | 19.44 | 0.00 | 22.79 | 42.37 |
| | STATE | 14.89 | 1.59 | 3.80 | 4.16 | 7.62 | 32.06 |

## TABLE IV - D

**Area under High Yielding / Local Varieties of Principal Crops in each district of Tamil Nadu during the year 1994-95**

(in Hectares)

| Sl. No. | District. | PADDY | | | |
|---|---|---|---|---|---|
| | | Kar/Kuruvai/Swarnawari | | Samba/Thaladi/ Pishanam | |
| | | High Yielding | Local Variety | High Yielding | Local Variety |
| 1 | 2 | 3 | 4 | 5 | 6 |
| 1. | Chengalpattu M.G.R | 36328 | -- | 153710 | 3035 |
| 2. | South Arcot | 21001 | -- | 70852 | -- |
| 3. | Villupuram | 16566 | 1147 | 81545 | 3091 |
| 4. | North Arcot Ambedkar | 10934 | 239 | 30953 | 45 |
| 5. | Tiruvannamalai Sambuvarayar | 14980 | 157 | 57647 | 142 |
| 6. | Salem | 9123 | 186 | 41597 | 2115 |
| 7. | Dharmapuri | 10598 | 2054 | 21051 | 3235 |
| 8. | Coimbatore | 2849 | -- | 10208 | -- |
| 9. | Periyar | 15466 | -- | 43150 | 161 |
| 10. | Tiruchirapalli | 11908 | 23 | 93568 | 8397 |
| 11. | Pudukkottai | 865 | -- | 54331 | -- |
| 12. | Thanjavur | 26941 | -- | 157603 | -- |
| 13. | Nagai Quaid-e-Milleth | 34367 | -- | 253671 | 2615 |
| 14. | Madurai | 17563 | -- | 67415 | -- |
| 15. | Dindigul Anna | 1659 | -- | 14852 | 96 |
| 16. | Ramanathapuram | -- | -- | 57386 | 70996 |
| 17. | Kamarajar | -- | -- | 15330 | 1048 |
| 18. | Pasumpon Muthuramalinga Thevar | -- | -- | 72057 | -- |
| 19. | Tirunelveli Kattabomman | 22486 | 91 | 55457 | 906 |
| 20. | Chidambaranar | 8350 | -- | 13910 | 259 |
| 21. | The Nilgiris | -- | 1367 | -- | 308 |
| 22. | Kanniyakumari | 15286 | 2829 | 15917 | 1988 |
| | STATE | 277270 | 8093 | 1382210 | 98437 |

## TABLE IV - D Contd.

(in Hectares)

| Sl. No. | District. | PADDY | | | |
|---|---|---|---|---|---|
| | | Novarai/Kodai | | Total | |
| | | High Yielding | Local Variety | High Yielding | Local Variety |
| 1 | 2 | 3 | 4 | 5 | 6 |
| 1. | Chengalpattu M.G.R | 59258 | -- | 249296 | 3035 |
| 2. | South Arcot | 14571 | -- | 106434 | -- |
| 3. | Villupuram | 16424 | 434 | 114535 | 4672 |
| 4. | North Arcot Ambedkar | 18328 | 25 | 60215 | 309 |
| 5. | Tiruvannamalai Sambuvarayar | 28414 | 113 | 101041 | 412 |
| 6. | Salem | 12520 | 470 | 63240 | 2711 |
| 7. | Dharmapuri | 9411 | 1349 | 41060 | 6638 |
| 8. | Coimbatore | 791 | -- | 13848 | -- |
| 9. | Periyar | 2896 | -- | 61512 | 161 |
| 10. | Tiruchirapalli | 5997 | -- | 111473 | 8420 |
| 11. | Pudukkottai | 340 | -- | 55536 | -- |
| 12. | Thanjavur | 4256 | -- | 188800 | -- |
| 13. | Nagai Quaid-e-Milleth | 1190 | -- | 289228 | 2615 |
| 14. | Madurai | 3939 | -- | 88917 | -- |
| 15. | Dindigul Anna | 2125 | -- | 18636 | 96 |
| 16. | Ramanathapuram | -- | -- | 57386 | 70996 |
| 17. | Kamarajar | 1042 | -- | 16372 | 1048 |
| 18. | Pasumpon Muthuramalinga Thevar | -- | -- | 72057 | -- |
| 19. | Tirunelveli Kattabomman | 319 | 245 | 78262 | 1242 |
| 20. | Chidambaranar | 116 | -- | 22376 | 259 |
| 21. | The Nilgiris | -- | -- | -- | 1675 |
| 22. | Kanniyakumari | -- | -- | 31203 | 4817 |
| | STATE | 181947 | 2636 | 1841427 | 109166 |

## TABLE IV - D Contd.

(in Hectares)

| Sl. No. | District. | CHOLAM | | | | | |
|---|---|---|---|---|---|---|---|
| | | KHARIF | | RABI | | TOTAL | |
| | | High Yielding | Local Variety | High Yielding | Local Variety | High Yielding | Local Variety |
| 1 | 2 | 3 | 4 | 5 | 6 | 7 | 8 |
| 1. | Chengalpattu M.G.R | 103 | -- | 4 | -- | 107 | -- |
| 2. | South Arcot | 2172 | -- | 1985 | -- | 3357 | -- |
| 3. | Villupuram | 2530 | 1757 | -- | -- | 2530 | 1757 |
| 4. | North Arcot Ambedkar | 11510 | 2353 | 80 | -- | 11590 | 2353 |
| 5. | Tiruvannamalai Sambuvarayar | 2252 | 424 | 138 | 319 | 2390 | 743 |
| 6. | Salem | 13280 | 27420 | 3425 | 6075 | 16705 | 33495 |
| 7. | Dharmapuri | 12213 | 18164 | 3656 | 240 | 15869 | 18404 |
| 8. | Coimbatore | 51031 | 18512 | 2979 | 9671 | 54010 | 28183 |
| 9. | Periyar | 12461 | -- | 162 | 47 | 12623 | 47 |
| 10. | Tiruchirapalli | 42531 | 47543 | 1016 | 283 | 43547 | 47826 |
| 11. | Pudukkottai | 678 | -- | 219 | -- | 897 | -- |
| 12. | Thanjavur | -- | -- | -- | -- | -- | -- |
| 13. | Nagai Quaid-e-Milleth | -- | -- | -- | -- | -- | -- |
| 14. | Madurai | 19812 | 483 | 774 | 49 | 20586 | 532 |
| 15. | Dindigul Anna | 24430 | 13801 | 5364 | 4170 | 29794 | 17971 |
| 16. | Ramanathapuram | 1 | 586 | -- | 1117 | 1 | 1703 |
| 17. | Kamarajar | 5262 | 1154 | 52 | -- | 5314 | 1154 |
| 18. | Pasumpon Muthuramalinga Thevar | 166 | -- | 27 | -- | 193 | -- |
| 19. | Tirunelveli Kattabomman | 1933 | 15 | 480 | -- | 2413 | 15 |
| 20. | Chidambaranar | 156 | 4 | 6998 | 96 | 7154 | 100 |
| 21. | The Nilgiris | -- | -- | -- | -- | -- | -- |
| 22. | Kanniyakumari | -- | -- | -- | -- | -- | -- |
| | STATE | 202521 | 132216 | 26559 | 22067 | 229080 | 154283 |

## TABLE IV - D Contd.

(in Hectares)

| Sl. No. | District. | CUMBU | | | | | |
|---|---|---|---|---|---|---|---|
| | | KHARIF | | RABI | | TOTAL | |
| | | High Yielding | Local Variety | High Yielding | Local Variety | High Yielding | Local Variety |
| 1 | 2 | 3 | 4 | 5 | 6 | 7 | 8 |
| 1. | Chengalpattu M.G.R | 677 | -- | 219 | -- | 896 | -- |
| 2. | South Arcot | 6079 | -- | 5406 | -- | 11485 | -- |
| 3. | Villupuram | 35713 | 27017 | 1517 | -- | 37230 | 27017 |
| 4. | North Arcot Ambedkar | 1721 | 178 | 127 | 82 | 1848 | 260 |
| 5. | Tiruvannamalai Sambuvarayar | 7169 | 552 | 807 | -- | 7976 | 552 |
| 6. | Salem | 5920 | 3877 | 289 | 12 | 6209 | 3889 |
| 7. | Dharmapuri | 2315 | 994 | 973 | 71 | 3288 | 1065 |
| 8. | Coimbatore | 775 | 1 | 75 | -- | 850 | 1 |
| 9. | Periyar | 2664 | 57 | 13 | -- | 2677 | 57 |
| 10. | Tiruchirapalli | 14203 | 11912 | 128 | 34 | 14331 | 11946 |
| 11. | Pudukkottai | 40 | -- | -- | -- | 40 | -- |
| 12. | Thanjavur | 9 | 1 | -- | -- | 9 | 1 |
| 13. | Nagai Quaid-e-Milleth | -- | -- | 17 | -- | 17 | -- |
| 14. | Madurai | 3101 | 34 | 228 | 3 | 3329 | 37 |
| 15. | Dindigul Anna | 6250 | 99 | 832 | 7 | 7082 | 106 |
| 16. | Ramanathapuram | -- | 357 | -- | 383 | -- | 740 |
| 17. | Kamarajar | 5565 | 992 | 2049 | -- | 7614 | 992 |
| 18. | Pasumpon Muthuramalinga Thevar | 56 | -- | -- | -- | 56 | -- |
| 19. | Tirunelveli Kattabomman | 458 | -- | 1447 | - | 1903 | -- |
| 20. | Chidambaranar | 215 | -- | 14399 | 4422 | 14614 | 4422 |
| 21. | The Nilgiris | -- | 8 | -- | -- | -- | 8 |
| 22. | Kanniyakumari | -- | -- | -- | -- | -- | -- |
| | STATE | 92928 | 46079 | 28526 | 5014 | 121454 | 51093 |

## TABLE IV - D Concluded

(in Hectares)

| Sl. No. | District. | RAGI | | | | | |
|---|---|---|---|---|---|---|---|
| | | KHARIF | | RABI | | TOTAL | |
| | | High Yielding | Local Variety | High Yielding | Local Variety | High Yielding | Local Variety |
| 1 | 2 | 3 | 4 | 5 | 6 | 7 | 8 |
| 1. | Chengalpattu M.G.R | 1272 | 265 | 1603 | 20 | 2875 | 285 |
| 2. | South Arcot | 346 | -- | 902 | -- | 1248 | -- |
| 3. | Villupuram | 591 | 1672 | 236 | 435 | 827 | 2107 |
| 4. | North Arcot Ambedkar | 3959 | 294 | 2293 | 771 | 6252 | 1065 |
| 5. | Tiruvannamalai Sambuvarayar | 3033 | 446 | 1365 | 309 | 4398 | 755 |
| 6. | Salem | 9620 | 3837 | 2140 | 3312 | 11760 | 7149 |
| 7. | Dharmapuri | 36463 | 19755 | 6675 | 998 | 43138 | 20753 |
| 8. | Coimbatore | 609 | -- | 31 | -- | 640 | -- |
| 9. | Periyar | 9983 | 2213 | 203 | -- | 10186 | 2213 |
| 10. | Tiruchirapalli | 239 | 122 | 35 | 3 | 274 | 125 |
| 11. | Pudukkottai | 935 | 3 | 10 | -- | 945 | 3 |
| 12. | Thanjavur | 7 | 4 | -- | 1 | 7 | 5 |
| 13. | Nagai Quaid-e-Milleth | 12 | -- | -- | -- | 12 | -- |
| 14. | Madurai | 398 | -- | 6 | -- | 404 | -- |
| 15. | Dindigul Anna | 79 | 130 | 45 | 63 | 124 | 193 |
| 16. | Ramanathapuram | 38 | 285 | -- | 896 | 38 | 1181 |
| 17. | Kamarajar | 937 | -- | 14 | -- | 951 | -- |
| 18. | Pasumpon Muthuramalinga Thevar | 324 | -- | -- | -- | 324 | -- |
| 19. | Tirunelveli Kattabomman | 530 | -- | 274 | 6 | 804 | 6 |
| 20. | Chidambaranar | 275 | -- | 208 | 30 | 483 | 30 |
| 21. | The Nilgiris | -- | 19 | -- | -- | -- | 19 |
| 22. | Kanniyakumari | -- | -- | -- | -- | -- | -- |
| | STATE | 69650 | 29045 | 16040 | 6844 | 85690 | 35889 |

## TABLE IV-E

| Sl. No. | District | PADDY Kar/ Kuruvai/ Sornavari | Samba/ Thaladi/ Pishanam | Navarai/ Kadal | Total | Maize |
|---|---|---|---|---|---|---|
| 1 | 2 | 3 | 4 | 5 | 6 | 7 |
| 1. | Chengalpattu M.G.R. | 35871 | 152250 | 73262 | 261392 | -- |
| 2. | South Arcot | 43029 | 161733 | 32900 | 237662 | 13 |
| 3. | Villupuram | -- | -- | -- | -- | -- |
| 4. | North Arcot Ambedkar | 9486 | 24967 | 24368 | 58821 | 259 |
| 5. | Tiruvannamalai Sambuvarayar | 12847 | 51343 | 37499 | 101689 | 341 |
| 6. | Salem | 7538 | 42727 | 16424 | 66689 | 1978 |
| 7. | Dharmapuri | 6943 | 36087 | 12465 | 55495 | 618 |
| 8. | Coimbatore | 4106 | 11619 | 3859 | 19584 | 15381 |
| 9. | Periyar | 20232 | 14033 | 4967 | 39232 | 1759 |
| 10. | Tiruchirapalli | 19249 | 100670 | 12262 | 132181 | 169 |
| 11. | Pudukkottai | 1222 | 81118 | 3079 | 85419 | 453 |
| 12. | Thanjavur | 77631 | 424111 | 6497 | 508239 | 283 |
| 13. | Nagai Quaid-e-Milleth | -- | -- | -- | -- | -- |
| 14. | Madurai | 16648 | 83549 | 7754 | 107951 | 2434 |
| 15. | Dindigul Anna | 783 | 20935 | 3075 | 24793 | 14653 |
| 16. | Ramanathapuram | -- | 141132 | 210 | 141342 | -- |
| 17. | Kamarajar | -- | 28493 | 1554 | 30047 | 1764 |
| 18. | Pasumpon Muthuramalinga Thevar | -- | 90864 | 562 | 91426 | -- |
| 19. | Tirunelveli Kattabomman | 23726 | 68482 | 5335 | 97543 | 655 |
| 20. | Chidambaranar | 8123 | 17798 | 2157 | 28078 | 855 |
| 21. | The Nilgiris | 1019 | 485 | 146 | 1650 | -- |
| 22. | Kanniyakumari | 19178 | 18555 | 566 | 38299 | -- |
| | **STATE** | 307633 | 1600958 | 248941 | 2157532 | 41615 |

TABLE IV-E (contd.)

| Sl. No. | District | CHOLAM | | | CUMBU | | |
|---|---|---|---|---|---|---|---|
| | | Kharif | Rabi | Total | Kharif | Rabi | Total |
| 1 | 2 | 3 | 4 | 5 | 6 | 7 | 8 |
| 1. | Chengalpattu M.G.R. | 206 | 5 | 211 | 1159 | 190 | 1349 |
| 2. | South Arcot | 8102 | 1226 | 9328 | 78220 | 5020 | 83240 |
| 3. | Villupuram | -- | -- | -- | -- | -- | -- |
| 4. | North Arcot Ambedkar | 18018 | 100 | 18118 | 2905 | 355 | 3260 |
| 5. | Tiruvannamalai Sambuvarayar | 3855 | 542 | 4397 | 10032 | 785 | 10817 |
| 6. | Salem | 38608 | 22087 | 60695 | 9230 | 1909 | 11139 |
| 7. | Dharmapuri | 38873 | 2773 | 41646 | 4231 | 2415 | 6646 |
| 8. | Coimbatore | 83740 | 6642 | 90382 | 967 | 108 | 1075 |
| 9. | Periyar | 20181 | 427 | 20608 | 5334 | 86 | 5420 |
| 10. | Tiruchirapalli | 106141 | 3146 | 109287 | 39920 | 948 | 40868 |
| 11. | Pudukkottai | 1324 | 217 | 1541 | 166 | 21 | 187 |
| 12. | Thanjavur | 1 | -- | 1 | 70 | 3 | 73 |
| 13. | Nagai Quaid-e-Milleth | -- | -- | -- | -- | -- | -- |
| 14. | Madurai | 20980 | 2977 | 23957 | 5367 | 858 | 6225 |
| 15. | Dindigul Anna | 46233 | 17271 | 63504 | 5696 | 1452 | 7148 |
| 16. | Ramanathapuram | 2597 | 235 | 2832 | 1524 | 105 | 1629 |
| 17. | Kamarajar | 6088 | 147 | 6235 | 8081 | 1502 | 9583 |
| 18. | Pasumpon Muthuramalinga Thevar | 204 | 67 | 271 | 122 | 26 | 148 |
| 19. | Tirunelveli Kattabomman | 2830 | 738 | 3568 | 374 | 1245 | 1619 |
| 20. | Chidambaranar | 1102 | 5853 | 6955 | 732 | 17352 | 18084 |
| 21. | The Nilgiris | -- | -- | -- | 10 | -- | 10 |
| 22. | Kanniyakumari | -- | -- | -- | -- | -- | -- |
| | STATE | 399083 | 64453 | 463536 | 174140 | 34380 | 208520 |

TABLE IV-E (contd.)

| Sl. No. | District | RAGI | | | Korra | Varagu | Samai |
|---|---|---|---|---|---|---|---|
| | | Kharif | Rabi | Total | | | |
| 1 | 2 | 3 | 4 | 5 | 6 | 7 | 8 |
| 1. | Chengalpattu M.G.R. | 3238 | 2303 | 5541 | -- | 46 | -- |
| 2. | South Arcot | 3491 | 2552 | 6043 | 672 | 9325 | 1120 |
| 3. | Villupuram | -- | -- | -- | -- | -- | -- |
| 4. | North Arcot Ambedkar | 4020 | 4564 | 8584 | 304 | 401 | 4863 |
| 5. | Tiruvannamalai Sambuvarayar | 4025 | 2781 | 6806 | 25 | 229 | 4649 |
| 6. | Salem | 12577 | 8803 | 21380 | 3072 | 3080 | 5690 |
| 7. | Dharmapuri | 62074 | 11260 | 73334 | 470 | 2405 | 41883 |
| 8. | Coimbatore | 565 | 96 | 661 | 35 | 29 | 980 |
| 9. | Periyar | 13018 | 308 | 13326 | 62 | 5 | 491 |
| 10. | Tiruchirapalli | 573 | 42 | 615 | 80 | 10987 | 1638 |
| 11. | Pudukkottai | 1293 | [illegible] | 1451 | -- | 3198 | 36 |
| 12. | Thanjavur | 49 | 5 | 54 | -- | 168 | -- |
| 13. | Nagai Quaid-e-Milleth | -- | -- | -- | -- | -- | -- |
| 14. | Madurai | 730 | 90 | 820 | 371 | 1713 | 4002 |
| 15. | Dindigul Anna | 329 | 103 | 432 | 66 | 683 | 2104 |
| 16. | Ramanathapuram | 2232 | 699 | 2931 | 3 | 51 | 8 |
| 17. | Kamarajar | 1960 | 20 | 1980 | 59 | 964 | 65 |
| 18. | Pasumpon Muthuramalinga Thevar | 734 | 172 | 906 | 47 | 115 | 7 |
| 19. | Tirunelveli Kattabomman | 556 | 542 | 1098 | 6 | -- | 136 |
| 20. | Chidambaranar | 284 | 379 | 663 | 62 | 26 | 33 |
| 21. | The Nilgiris | 8 | 9 | 17 | 11 | -- | 7 |
| 22. | Kanniyakumari | -- | -- | -- | -- | -- | -- |
| | STATE | 111756 | 34886 | 146642 | 5345 | 33425 | 67712 |

TABLE IV-E (contd.)

(Area in Hectares)

| Sl. No. | District | Other Cereals | All Cereals | Bengal-gram | Red-gram | Green-gram | Black-gram |
|---|---|---|---|---|---|---|---|
| 1 | 2 | 3 | 4 | 5 | 6 | 7 | 8 |
| 1. | Chengalpattu M.G.R. | -- | 268539 | -- | 1083 | 6179 | 4849 |
| 2. | South Arcot | 1 | 347404 | 73 | 2209 | 7304 | 40733 |
| 3. | Villupuram | -- | -- | -- | -- | -- | -- |
| 4. | North Arcot Ambedkar | 86 | 94696 | 38 | 14096 | 1150 | 1912 |
| 5. | Tiruvannamalai Sambuvarayar | 61 | 129014 | 3 | 10847 | 3254 | 6740 |
| 6. | Salem | 1780 | 175503 | 758 | 20127 | 12042 | 25139 |
| 7. | Dharmapuri | 30 | 222527 | 527 | 20835 | 3518 | 6194 |
| 8. | Coimbatore | 57 | 128184 | 5636 | 2584 | 5808 | 4760 |
| 9. | Periyar | 9 | 110912 | 35 | 1791 | 5639 | 2283 |
| 10. | Tiruchirapalli | 7 | 295832 | 114 | 12094 | 2028 | 5695 |
| 11. | Pudukkottai | 54 | 92339 | -- | 3324 | 163 | 1807 |
| 12. | Thanjavur | -- | 508818 | -- | 313 | 36022 | 83235 |
| 13. | Nagai Quaid-e-Milleth | -- | -- | -- | -- | -- | -- |
| 14. | Madurai | 2828 | 150301 | 54 | 5430 | 7494 | 3518 |
| 15. | Dindigul Anna | 630 | 114013 | 311 | 2849 | 4094 | 5399 |
| 16. | Ramanathapuram | 883 | 149679 | -- | 48 | 243 | 3789 |
| 17. | Kamarajar | 1018 | 51715 | 138 | 1557 | 7042 | 8368 |
| 18. | Pasumpon Muthuramalinga Thevar | 85 | 93005 | 13 | 656 | 188 | 774 |
| 19. | Tirunelveli Kattabomman | 53 | 104678 | 5 | 211 | 2983 | 13925 |
| 20. | Chidambaranar | 678 | 55434 | 112 | 145 | 8218 | 21582 |
| 21. | The Nilgiris | 43 | 1741 | -- | -- | -- | -- |
| 22. | Kanniyakumari | -- | 38299 | -- | 5 | 21 | 2533 |
| | STATE | 8306 | 3132633 | 7817 | 100204 | 113390 | 243268 |

## TABLE IV-E (contd.)

(Area in Hectares)

| Sl. No. | District | Horsegram | Other Pulses | Total Pulses | All foodgrains |
|---|---|---|---|---|---|
| 1 | 2 | 3 | 4 | 5 | 6 |
| 1. | Chengalpattu M.G.R. | 611 | 1952 | 14674 | 283213 |
| 2. | South Arcot | 1360 | 1574 | 53253 | 400657 |
| 3. | Villupuram | -- | -- | -- | -- |
| 4. | North Arcot Ambedkar | 4392 | 2894 | 24482 | 119178 |
| 5. | Tiruvannamalai Sambuvarayar | 4460 | 4663 | 29969 | 158981 |
| 6. | Salem | 16673 | 20070 | 94809 | 270312 |
| 7. | Dharmapuri | 61795 | 22378 | 115247 | 337774 |
| 8. | Coimbatore | 6861 | 15948 | 41597 | 169781 |
| 9. | Periyar | 7838 | 10717 | 28303 | 139215 |
| 10. | Tiruchirapalli | 2896 | 3249 | 26076 | 321908 |
| 11. | Pudukkottai | 787 | 916 | 6997 | 99336 |
| 12. | Thanjavur | 1 | 40 | 119611 | 628429 |
| 13. | Nagai Quaid-e-Milleth | -- | -- | -- | -- |
| 14. | Madurai | 1170 | 7577 | 25243 | 175544 |
| 15. | Dindigul Anna | 7347 | 11374 | 31374 | 145387 |
| 16. | Ramanathapuram | 229 | 433 | 4742 | 154421 |
| 17. | Kamarajar | 132 | 3042 | 20279 | 71994 |
| 18. | Pasumpon Muthuramalinga Thevar | 250 | 824 | 2705 | 95170 |
| 19. | Tirunelveli Kattabomman | 1158 | 2160 | 20442 | 125120 |
| 20. | Chidambaranar | 162 | 879 | 31098 | 86535 |
| 21. | The Nilgiris | -- | 559 | 559 | 2300 |
| 22. | Kanniyakumari | 108 | 490 | 3190 | 41489 |
| | STATE | 118230 | 11739 | 694648 | 3827281 |

## TABLE IV-E (contd.)

(Area in Hectares)

| Sl. No. | District | Sugarcane Planted | Sugarcane Ratoon | Sugarcane Total | Chillies | Tur-meric | Card-amom |
|---|---|---|---|---|---|---|---|
| 1 | 2 | 3 | 4 | 5 | 6 | 7 | 8 |
| 1. | Chengalpattu M.G.R. | 7263 | 7517 | 14780 | 1265 | 4 | |
| 2. | South Arcot | 43263 | 20410 | 63673 | 764 | 951 | -- |
| 3. | Villupuram | -- | -- | -- | -- | -- | -- |
| 4. | North Arcot Ambedkar | 12457 | 10846 | 23303 | 617 | 311 | -- |
| 5. | Tiruvannamalai Sambuvarayar | 11823 | 8660 | 20483 | 879 | 223 | -- |
| 6. | Salem | 10088 | 8624 | 18712 | 2252 | 2113 | -- |
| 7. | Dharmapuri | 9443 | 7373 | 16816 | 775 | 952 | 198 |
| 8. | Coimbatore | 9196 | 3116 | 12312 | 2385 | 2085 | -- |
| 9. | Periyar | 11721 | 7600 | 19321 | 1409 | 9027 | 879 |
| 10. | Tiruchirapalli | 15626 | 7265 | 22891 | 12547 | 740 | -- |
| 11. | Pudukkottai | 1418 | 524 | 1942 | 464 | 5 | -- |
| 12. | Thanjavur | 11096 | 9626 | 20722 | 210 | 38 | -- |
| 13. | Nagai Quaid-e-Milleth | -- | -- | -- | -- | -- | -- |
| 14. | Madurai | 9168 | 6549 | 15717 | 1123 | 36 | 1420 |
| 15. | Dindigul Anna | 3823 | 2771 | 6594 | 3491 | 98 | 372 |
| 16. | Ramanathapuram | 117 | -- | 117 | 14276 | 2 | -- |
| 17. | Kamarajar | 2644 | 1656 | 4300 | 4685 | 1 | 347 |
| 18. | Pasumpon Muthuramalinga Thevar | 3718 | 1511 | 5229 | 3715 | 3 | -- |
| 19. | Tirunelveli Kattabomman | 3387 | 871 | 4258 | 5586 | 13 | 1014 |
| 20. | Chidambaranar | 132 | 56 | 188 | 14728 | 12 | -- |
| 21. | The Nilgiris | 33 | 19 | 52 | 34 | 6 | 1103 |
| 22. | Kanniyakumari | -- | -- | -- | 5 | -- | 124 |
| | STATE | 166416 | 104994 | 271410 | 71210 | 16620 | 5457 |

TABLE IV-E (contd.)

(Area in Hectares)

| Sl. No. | District | Coriander | Tamarind | Potato | Sweet Potato | Tapioca | Mango |
|---|---|---|---|---|---|---|---|
| 1 | 2 | 3 | 4 | 5 | 6 | 7 | 8 |
| 1. | Chengalpattu M.G.R. | 7 | 136 | -- | 213 | 220 | 6449 |
| 2. | South Arcot | 4936 | 345 | -- | 537 | 17582 | 1078 |
| 3. | Villupuram | -- | -- | -- | -- | -- | -- |
| 4. | North Arcot Ambedkar | 87 | 570 | -- | 30 | 40 | 7821 |
| 5. | Tiruvannamalai Sambuvarayar | 82 | 46 | -- | 91 | 89 | 245 |
| 6. | Salem | 471 | 453 | -- | 43 | 33694 | 2036 |
| 7. | Dharmapuri | 594 | 1524 | 139 | 44 | 9948 | 22824 |
| 8. | Coimbatore | 409 | 411 | -- | 3 | 766 | 1207 |
| 9. | Periyar | 24 | 58 | 18 | 7 | 2479 | 230 |
| 10. | Tiruchirapalli | 15549 | 1455 | -- | 489 | 6317 | 1799 |
| 11. | Pudukkottai | 26 | 259 | -- | 2 | 30 | 333 |
| 12. | Thanjavur | 11 | 716 | -- | 7 | 499 | 1919 |
| 13. | Nagai Quaid-e-Milleth | -- | -- | -- | -- | -- | -- |
| 14. | Madurai | 199 | 3431 | -- | 109 | 51 | 9045 |
| 15. | Dindigul Anna | 83 | 3375 | 1998 | 163 | 174 | 7063 |
| 16. | Ramanathapuram | 2204 | 211 | -- | 1 | 1 | 111 |
| 17. | Kamarajar | 6068 | 418 | -- | 40 | 14 | 983 |
| 18. | Pasumpon Muthuramalinga Thevar | 53 | 439 | -- | 1 | 26 | 508 |
| 19. | Tirunelveli Kattabomman | 92 | 567 | -- | 233 | 197 | 2418 |
| 20. | Chidambaranar | 12076 | 287 | -- | 143 | 42 | 119 |
| 21. | The Nilgiris | -- | -- | 2790 | 21 | 82 | 31 |
| 22. | Kanniyakumari | -- | 1861 | -- | -- | 9486 | 1756 |
| | STATE | 42971 | 16562 | 4945 | 2166 | 81737 | 67975 |

## TABLE IV-E (contd.)

(Area in Hectares)

| Sl. No. | District | Banana | Citrus | Onion | Fruits & Vegetables | All Food crops |
|---|---|---|---|---|---|---|
| 1 | 2 | 3 | 4 | 5 | 6 | 7 |
| 1. | Chengalpattu M.G.R. | 1540 | 109 | 14 | 12146 | 311859 |
| 2. | South Arcot | 4727 | 47 | 292 | 52360 | 524012 |
| 3. | Villupuram | -- | -- | -- | -- | -- |
| 4. | North Arcot Ambedkar | 5484 | 48 | 134 | 17193 | 161467 |
| 5. | Tiruvannamalai Sambuvarayar | 1814 | 6 | 105 | 3232 | 183933 |
| 6. | Salem | 2313 | 1311 | 5255 | 56822 | 353042 |
| 7. | Dharmapuri | 997 | 40 | 380 | 39330 | 398676 |
| 8. | Coimbatore | 3431 | 225 | 2283 | 13438 | 203070 |
| 9. | Periyar | 3895 | 171 | 1939 | 10850 | 180132 |
| 10. | Tiruchirapalli | 14870 | 724 | 4745 | 57318 | 432641 |
| 11. | Pudukkottai | 2780 | 90 | -- | 13846 | 116100 |
| 12. | Thanjavur | 5020 | 165 | 28 | 12713 | 863646 |
| 13. | Nagai Quaid-e-Milleth | -- | -- | -- | -- | -- |
| 14. | Madurai | 5159 | 264 | 1315 | 22971 | 222007 |
| 15. | Dindigul Anna | 2943 | 4901 | 4412 | 32844 | 193529 |
| 16. | Ramanathapuram | 130 | 8 | 4 | 527 | 177021 |
| 17. | Kamarajar | 732 | 160 | 1400 | 4973 | 93515 |
| 18. | Pasumpon Muthuramalinga Thevar | 480 | 3 | 10 | 5459 | 110622 |
| 19. | Tirunelveli Kattabomman | 7753 | 974 | 1577 | 16271 | 155152 |
| 20. | Chidambaranar | 9601 | 68 | 792 | 13604 | 134186 |
| 21. | The Nilgiris | 259 | 1084 | -- | 8417 | 15320 |
| 22. | Kanniyakumari | 3703 | 42 | -- | 18130 | 65133 |
| | STATE | 77631 | 10359 | 24686 | 412464 | 4695063 |

## TABLE IV-E (contd.)

(Area in Hectares)

| Sl. No. | District | Cotton | Ground nut | | | Gingelly | Sun-flower |
|---|---|---|---|---|---|---|---|
| 1 | 2 | 3 | 4 | 5 | 6 | 7 | 8 |
| 1. | Chengalpattu M.G.R. | 124 | 44922 | 32869 | 77791 | 3778 | 96 |
| 2. | South Arcot | 13800 | 46136 | 110308 | 156444 | 27182 | 90 |
| 3. | Villupuram | -- | -- | -- | -- | -- | -- |
| 4. | North Arcot Ambedkar | 8678 | 13682 | 70948 | 84630 | 1022 | 71 |
| 5. | Tiruvannamalai Sambuvarayar | 585 | 45518 | 107938 | 153456 | 2229 | 85 |
| 6. | Salem | 21464 | 30783 | 115469 | 146252 | 8344 | 8340 |
| 7. | Dharmapuri | 16237 | 8843 | 73681 | 82524 | 2702 | 8116 |
| 8. | Coimbatore | 20265 | 16655 | 35064 | 51719 | 1938 | 1643 |
| 9. | Periyar | 8929 | 12434 | 64896 | 77330 | 13251 | 1094 |
| 10. | Tiruchirapalli | 24181 | 70518 | 86158 | 23174 | 2392 | -- |
| 11. | Pudukkottai | 423 | 6546 | 37038 | 43584 | 3326 | 13 |
| 12. | Thanjavur | 4781 | 16055 | 8372 | 24427 | 15719 | 3 |
| 13. | Nagai Quaid-e-Milleth | -- | -- | -- | -- | -- | -- |
| 14. | Madurai | 27612 | 6556 | 20953 | 27509 | 4654 | 3518 |
| 15. | Dindigul Anna | 6580 | 14738 | 21696 | 36434 | 3182 | 1748 |
| 16. | Ramanathapuram | 3292 | 554 | 7385 | 7939 | 2469 | 409 |
| 17. | Kamarajar | 44738 | 1455 | 9341 | 10796 | 5684 | 2030 |
| 18. | Pasumpon Muthuramalinga Thevar | 772 | 567 | 11305 | 11872 | 536 | 13 |
| 19. | Tirunelveli Kattabomman | 20075 | 5364 | 4309 | 9673 | 4253 | 249 |
| 20. | Chidambaranar | 31548 | 840 | 2087 | 2927 | 5799 | 3226 |
| 21. | The Nilgiris | 3 | 93 | -- | 93 | -- | -- |
| 22. | Kanniyakumari | 3 | 51 | 234 | 285 | 9 | -- |
| | STATE | 254090 | 287432 | 804411 | 1091843 | 129251 | 33136 |

## TABLE IV-E (Concluded)

(Area in Hectares)

| Sl. No. | District | Castor | Tobacco | All Non-Food crops | Total Food and Non-Food crops |
|---|---|---|---|---|---|
| 1 | 2 | 3 | 4 | 5 | 6 |
| 1. | Chengalpattu M.G.R. | 1 | -- | 105855 | 417714 |
| 2. | South Arcot | 27 | 11 | 233449 | 757461 |
| 3. | Villupuram | -- | -- | -- | -- |
| 4. | North Arcot Ambedkar | 392 | -- | 112390 | 273857 |
| 5. | Tiruvannamalai Sambuvarayar | 53 | 56 | 159434 | 343367 |
| 6. | Salem | 18867 | 657 | 280379 | 633421 |
| 7. | Dharmapuri | 6503 | 17 | 143362 | 542038 |
| 8. | Coimbatore | 751 | 940 | 163253 | 366323 |
| 9. | Periyar | 2575 | 4731 | 179954 | 360086 |
| 10. | Tiruchirapalli | 954 | 22 | 153502 | 586143 |
| 11. | Pudukkottai | 5 | -- | 51486 | 167585 |
| 12. | Thanjavur | 13 | 427 | 76174 | 739821 |
| 13. | Nagai Quaid-e-Milleth | -- | -- | -- | -- |
| 14. | Madurai | 305 | 68 | 96062 | 318069 |
| 15. | Dindigul Anna | 115 | 1199 | 76477 | 270006 |
| 16. | Ramanathapuram | 1 | -- | 27839 | 204860 |
| 17. | Kamarajar | 23 | 1 | 90420 | 183934 |
| 18. | Pasumpon Muthuramalinga Thevar | 7 | -- | 19765 | 130388 |
| 19. | Tirunelveli Kattabomman | 114 | 31 | 53168 | 208320 |
| 20. | Chidambaranar | 55 | -- | 80617 | 214803 |
| 21. | The Nilgiris | -- | -- | 57135 | 72455 |
| 22. | Kanniyakumari | -- | -- | 43393 | 108526 |
| | STATE | 30761 | 8160 | 2204114 | 6899177 |

## TABLE V - A

## DISTRICT-WISE AVERAGE YIELD IN KG/HECTARE FOR CROPS IN 1995-96

| Sl. No. | District | RICE | | | | CHOLAM | | |
|---|---|---|---|---|---|---|---|---|
| | | Kar/ Kuru-vai Sorna-wari | Samba/ Tha-ladi/ Pisha-nam | Nava-rai/ Kodai | Com-bined | Irri-gated | Unirri-gated | Com-binec |
| 1 | 2 | 3 | 4 | 5 | 6 | 7 | 8 | 9 |
| 1. | Chengalpattu M.G.R. | 3699 | 2875 | 3039 | 3033 | 2031 | 729 | 1751 |
| 2. | South Arcot | 3121 | 3064 | 2933 | 3058 | 2031 | 729 | 735 |
| 3. | Villupuram | 4027 | 3445 | 3495 | 3539 | 2031 | 1044 | 1050 |
| 4. | North Arcot Ambedkar | 3314 | 2480 | 2987 | 2788 | 2031 | 1313 | 1317 |
| 5. | Tiruvannamalai Sambuvarayar | 3046 | 2411 | 2707 | 2589 | 2031 | 955 | 975 |
| 6. | Salem | 3339 | 3539 | 3215 | 3447 | 2061 | 905 | 1316 |
| 7. | Dharmapuri | 3486 | 3940 | 3538 | 3729 | 2031 | 1471 | 1474 |
| 8. | Coimbatore | 4068 | 3217 | 3076 | 3384 | 1314 | 298 | 397 |
| 9. | Periyar | 5444 | 3898 | 4292 | 4304 | 1067 | 152 | 302 |
| 10. | Tiruchirapalli | 4187 | 2686 | 2926 | 2847 | 2078 | 576 | 603 |
| 11. | Pudukkottai | 3832 | 1315 | 2584 | 1362 | 2031 | 729 | 749 |
| 12. | Thanjavur | 3274 | 2718 | 2800 | 2799 | -- | -- | -- |
| 13. | Nagapattinam | 3502 | 2156 | 3076 | 2318 | -- | -- | -- |
| 14. | Madurai | 4597 | 2551 | 3389 | 2992 | 3769 | 1089 | 1257 |
| 15. | Dindigul Anna | 3832 | 4268 | 3076 | 4094 | 2788 | 860 | 1068 |
| 16. | Ramanathapuram | -- | 102 | -- | 102 | 2031 | 729 | 733 |
| 17. | Kamarajar | -- | 833 | 3076 | 967 | 2031 | 646 | 680 |
| 18. | Pasumpon Muthu-ramalinga Thevar | -- | 804 | -- | 804 | 2031 | 729 | 1019 |
| 19. | Tirunelveli Kattabomman | 4512 | 4031 | 3076 | 4161 | 2593 | 729 | 2032 |
| 20. | Chidambaranar | 4760 | 3800 | 3362 | 4152 | 2031 | 519 | 550 |
| 21. | The Nilgiris | 1091 | 2451 | -- | 1341 | -- | -- | -- |
| 22. | Kanniyakumari | 4201 | 4056 | -- | 4129 | -- | -- | -- |
| | STATE | 3832 | 2451 | 3076 | 2712 | 2031 | 729 | 860 |

TABLE V - A Contd.

| Sl. No. | District | CUMBU Irrigated | CUMBU Un-irrigated | CUMBU Combi-ned | RAGI Irrigated | RAGI Un-irrigated | RAGI Combi-ned |
|---|---|---|---|---|---|---|---|
| 1 | 2 | 10 | 11 | 12 | 13 | 14 | 15 |
| 1. | Chengalpattu M.G.R. | 3300 | 932 | 2249 | 2527 | 741 | 2206 |
| 2. | South Arcot | 3078 | 1098 | 1281 | 2729 | 99 | 1291 |
| 3. | Villupuram | 3548 | 1266 | 1298 | 1690 | 599 | 1201 |
| 4. | North Arcot Ambedkar | 2511 | 1464 | 1680 | 2529 | 958 | 2001 |
| 5. | Tiruvannamalai Sambuvarayar | 2013 | 1151 | 1240 | 1768 | 643 | 1203 |
| 6. | Salem | 2474 | 1229 | 1643 | 3477 | 1788 | 2325 |
| 7. | Dharmapuri | 3614 | 1455 | 2336 | 2959 | 1643 | 1808 |
| 8. | Coimbatore | 1720 | 932 | 1061 | 2729 | 1524 | 1644 |
| 9. | Periyar | 3548 | 876 | 1232 | 3672 | 1440 | 1519 |
| 10. | Tiruchirapalli | 2130 | 415 | 475 | 2729 | 1524 | 1883 |
| 11. | Pudukkottai | 2840 | 932 | 1075 | 1583 | 321 | 404 |
| 12. | Thanjavur | 2840 | 932 | 1123 | 2729 | -- | 2729 |
| 13. | Nagapattinam | 2840 | 932 | 1830 | 2729 | -- | 2729 |
| 14. | Madurai | 2573 | 1163 | 1397 | 2729 | 1524 | 2201 |
| 15. | Dindigul Anna | 2844 | 1408 | 1996 | 2729 | 1524 | 2258 |
| 16. | Ramanathapuram | 2840 | -- | 4 | 266 | 118 | 127 |
| 17. | Kamarajar | 3440 | 487 | 653 | 2351 | 1524 | 2345 |
| 18. | Pasumpon Muthu-ramalinga Thevar | 2840 | 932 | 1784 | 844 | 1524 | 1362 |
| 19. | Tirunelveli Kattabomman | 2840 | 932 | 1130 | 2183 | -- | 2183 |
| 20. | Chidambaranar | 2840 | 196 | 216 | 2729 | 1524 | 2530 |
| 21. | The Nilgiris | -- | 932 | 932 | -- | 1524 | 1523 |
| 22. | Kanniyakumari | -- | -- | -- | -- | -- | -- |
| | STATE | 2840 | 932 | 1095 | 2729 | 1524 | 1818 |

TABLE V - A Contd.

| Sl. No. | District | Maize | Korra | Varagu | Samai | Other Cereals |
|---|---|---|---|---|---|---|
| 1 | 2 | 16 | 17 | 18 | 19 | 20 |
| 1. | Chengalpattu M.G.R. | -- | -- | 961 | -- | -- |
| 2. | South Arcot | 1655 | 336 | 1432 | 763 | -- |
| 3. | Villupuram | -- | 334 | 991 | 581 | -- |
| 4. | North Arcot Ambedkar | 1667 | 617 | 961 | 1026 | -- |
| 5. | Tiruvannamalai Sambuvarayar | 1667 | 613 | 961 | 520 | -- |
| 6. | Salem | 1859 | 468 | 719 | 839 | 577 |
| 7. | Dharmapuri | 1097 | 357 | 847 | 782 | 561 |
| 8. | Coimbatore | 1126 | 603 | 961 | 396 | 533 |
| 9. | Periyar | 2290 | 701 | -- | 460 | 686 |
| 10. | Tiruchirapalli | 1186 | 662 | 1158 | 729 | -- |
| 11. | Pudukkottai | 2071 | 500 | 538 | 763 | -- |
| 12. | Thanjavur | 2675 | -- | 961 | -- | -- |
| 13. | Nagapattinam | 2627 | -- | -- | -- | -- |
| 14. | Madurai | 2001 | 267 | 510 | 565 | 568 |
| 15. | Dindigul Anna | 1993 | 271 | 749 | 638 | 564 |
| 16. | Ramanathapuram | -- | -- | 961 | 763 | 567 |
| 17. | Kamarajar | 2040 | 442 | 884 | 763 | 515 |
| 18. | Pasumpon Muthu-ramalinga Thevar | -- | -- | •961 | 763 | 571 |
| 19. | Tirunelveli Kattabomman | 547 | 254 | -- | 763 | 593 |
| 20. | Chidambaranar | 447 | 822 | 961 | 763 | 570 |
| 21. | The Nilgiris | -- | 454 | -- | 763 | 570 |
| 22. | Kanniyakumari | -- | -- | -- | -- | -- |
| | STATE | 1598 | 454 | 961 | 763 | 570 |

**TABLE V - A Contd.**

| Sl. No. | District | Bengal-gram | Green-gram | Black-gram | Redgram | Horse-gram | Other Pulses |
|---|---|---|---|---|---|---|---|
| 1 | 2 | 21 | 22 | 23 | 24 | 25 | 26 |
| 1. | Chengalpattu M.G.R. | -- | 578 | 399 | 734 | 318 | 254 |
| 2. | South Arcot | -- | 475 | 530 | 734 | 318 | 242 |
| 3. | Villupuram | 292 | 380 | 399 | 1322 | 318 | 242 |
| 4. | North Arcot Ambedkar | 313 | 380 | 399 | 781 | 276 | 194 |
| 5. | Tiruvannamalai Sambuvarayar | 349 | 612 | 656 | 526 | 316 | 212 |
| 6. | Salem | 464 | 657 | 727 | 991 | 390 | 201 |
| 7. | Dharmapuri | 91 | 654 | 620 | 910 | 362 | 208 |
| 8. | Coimbatore | 740 | 293 | 577 | 570 | 205 | 214 |
| 9. | Periyar | 684 | 380 | 399 | 734 | 87 | 214 |
| 10. | Tiruchirapalli | 604 | 382 | 640 | 428 | 290 | 151 |
| 11. | Pudukkottai | -- | 380 | 596 | 593 | 318 | 152 |
| 12. | Thanjavur | -- | 275 | 196 | 734 | -- | 293 |
| 13. | Nagapattinam | -- | 304 | 252 | -- | -- | 292 |
| 14. | Madurai | 675 | 473 | 399 | 498 | 318 | 172 |
| 15. | Dindigul Anna | 514 | 187 | 185 | 543 | 63 | 205 |
| 16. | Ramanathapuram | -- | 380 | 399 | 734 | 318 | 192 |
| 17. | Kamarajar | 488 | 311 | 181 | 142 | 318 | 190 |
| 18. | Pasumpon Muthu-ramalinga Thevar | -- | 380 | 399 | 734 | 318 | 193 |
| 19. | Tirunelveli Kattabomman | 494 | 380 | 346 | 734 | 318 | 192 |
| 20. | Chidambaranar | 474 | 84 | 43 | 734 | 318 | 191 |
| 21. | The Nilgiris | -- | -- | -- | -- | -- | 240 |
| 22. | Kanniyakumari | -- | 380 | 399 | -- | -- | 185 |
| | STATE | 660 | 380 | 399 | 734 | 318 | 204 |

TABLE V - A Contd.

| Sl. No. | District | SUGARCANE Cane (in Tonnes) | SUGARCANE Gur- (k.g.) | SUGARCANE Cane to Gur Ratio (Percentage) | Chillies | Cloves | Garlic |
|---|---|---|---|---|---|---|---|
| 1 | 2 | 27 | 28 | 29 | 30 | 31 | 32 |
| 1. | Chengalpattu M.G.R. | 113 | 11060 | 9.78 | 661 | -- | -- |
| 2. | South Arcot | 100 | 9740 | 9.78 | 400 | -- | -- |
| 3. | Villupuram | 102 | 9944 | 9.78 | 1288 | -- | -- |
| 4. | North Arcot Ambedkar | 89 | 9922 | 11.10 | 637 | -- | -- |
| 5. | Tiruvannamalai Sambuvarayar | 78 | 8842 | 11.34 | 1705 | -- | -- |
| 6. | Salem | 123 | 11757 | 9.54 | 1182 | 1430 | -- |
| 7. | Dharmapuri | 82 | 8031 | 9.78 | 1144 | 964 | -- |
| 8. | Coimbatore | 101 | 8828 | 8.73 | 959 | 839 | -- |
| 9. | Periyar | 132 | 15292 | 11.58 | 680 | -- | 5652 |
| 10. | Tiruchirapalli | 112 | 10923 | 9.78 | 260 | -- | 5653 |
| 11. | Pudukkottai | 100 | 9825 | 9.78 | 1154 | -- | -- |
| 12. | Thanjavur | 94 | 10233 | 10.90 | 400 | -- | -- |
| 13. | Nagapattinam | 92 | 9027 | 9.78 | 400 | -- | -- |
| 14. | Madurai | 88 | 8952 | 10.21 | 603 | -- | -- |
| 15. | Dindigul Anna | 122 | 7763 | 6.38 | 470 | -- | 6097 |
| 16. | Ramanathapuram | 100 | 9809 | 9.78 | 268 | -- | -- |
| 17. | Kamarajar | 95 | 9260 | 9.78 | 227 | -- | -- |
| 18. | Pasumpon Muthuramalinga Thevar | 59 | 5804 | 9.78 | 215 | -- | -- |
| 19. | Tirunelveli Kattabomman | 100 | 9825 | 9.78 | 764 | 1260 | -- |
| 20. | Chidambaranar | 100 | 9840 | 9.78 | 219 | -- | -- |
| 21. | The Nilgiris | 100 | 975 | 9.78 | 400 | 957 | 5485 |
| 22. | Kanniyakumari | -- | -- | -- | 400 | 868 | -- |
| | STATE | 100 | 10098 | 9.78 | 400 | 962 | 5928 |

## TABLE V - A Contd.

| Sl. No. | District | Pepper | Ginger | Tur-meric | Corian-der | Carda-mom | Tama-rind |
|---|---|---|---|---|---|---|---|
| 1 | 2 | 33 | 34 | 35 | 36 | 37 | 38 |
| 1. | Chengalpattu M.G.R. | -- | -- | 5097 | 100 | -- | 3635 |
| 2. | South Arcot | -- | -- | 5097 | 371 | -- | 4837 |
| 3. | Villupuram | -- | -- | 2282 | 100 | -- | 3096 |
| 4. | North Arcot Ambedkar | 200 | -- | 3420 | 100 | -- | 5916 |
| 5. | Tiruvannamalai Sambuvarayar | -- | -- | 3420 | 100 | -- | 6898 |
| 6. | Salem | 185 | -- | 3360 | 302 | 70 | 3610 |
| 7. | Dharmapuri | -- | -- | 5002 | 28 | -- | 3598 |
| 8. | Coimbatore | 200 | -- | 6293 | 265 | 78 | 6047 |
| 9. | Periyar | 225 | 24508 | 5767 | 100 | 92 | 6134 |
| 10. | Tiruchirapalli | -- | -- | 4445 | 218 | -- | 2478 |
| 11 | Pudukkottai | -- | -- | 5097 | 100 | -- | 2456 |
| 12. | Thanjavur | -- | -- | 5097 | 100 | -- | 2339 |
| 13. | Nagapattinam | -- | -- | 5097 | -- | -- | 2319 |
| 14. | Madurai | 265 | -- | 5097 | 100 | 95 | 3016 |
| 15. | Dindigul Anna | 363 | 24508 | 5097 | 100 | 99 | 3019 |
| 16. | Ramanathapuram | -- | -- | 5097 | @ | -- | 3015 |
| 17. | Kamarajar | -- | -- | -- | @ | 86 | 3016 |
| 18. | Pasumpon Muthu-ramalinga Thevar | -- | -- | 5097 | 100 | -- | 3007 |
| 19. | Tirunelveli Kattabomman | 205 | 24508 | 5097 | 100 | 95 | 2383 |
| 20. | Chidambaranar | -- | -- | 5097 | @ | -- | 2381 |
| 21. | The Nilgiris | 194 | 24508 | 5097 | -- | 93 | 2444 |
| 22. | Kanniyakumari | 136 | 24508 | -- | -- | 96 | 1931 |
| | STATE | 225 | 24508 | 5097 | 100 | 92 | 3096 |

@ Dry of crop due to drought.

## TABLE V - A Contd.

| Sl. No. | District | Onion | Tapioca | Sweet Potato | POTATO | | |
|---|---|---|---|---|---|---|---|
| | | | | | Summer | Winter | Com-bined |
| 1 | 2 | 39 | 40 | 41 | 42 | 43 | 44 |
| 1. | Chengalpattu M.G.R. | 10799 | 39938 | 19998 | -- | -- | -- |
| 2. | South Arcot | 10799 | 38148 | 19998 | -- | -- | -- |
| 3. | Villupuram | 7717 | 35699 | 19998 | -- | -- | -- |
| 4. | North Arcot Ambedkar | 10799 | 35605 | 19998 | -- | 20121 | 20121 |
| 5. | Tiruvannamalai Sambuvarayar | 7717 | 35605 | 19998 | -- | -- | -- |
| 6. | Salem | 13148 | 33394 | 19998 | -- | -- | -- |
| 7. | Dharmapuri | 12088 | 30596 | 19998 | 22179 | 20121 | 21209 |
| 8. | Coimbatore | 12088 | 34757 | -- | -- | -- | -- |
| 9. | Periyar | 16151 | 43685 | 19998 | -- | 20121 | 20125 |
| 10. | Tiruchirapalli | 11292 | 53672 | 19998 | -- | -- | -- |
| 11. | Pudukkottai | -- | 35605 | 19998 | -- | -- | -- |
| 12. | Thanjavur | 10799 | 35605 | -- | -- | -- | -- |
| 13. | Nagapattinam | -- | 38650 | 19998 | -- | -- | -- |
| 14. | Madurai | 6548 | 35605 | 19998 | -- | -- | -- |
| 15. | Dindigul Anna | 7858 | 41053 | 19998 | 22179 | -- | 22179 |
| 16. | Ramanathapuram | 10799 | -- | -- | -- | -- | -- |
| 17. | Kamarajar | 8227 | 35605 | 19998 | -- | -- | -- |
| 18. | Pasumpon Muthu-ramalinga Thevar | 10799 | 35605 | -- | -- | -- | -- |
| 19. | Tirunelveli Kattabomman | 9326 | 25831 | 19998 | -- | -- | -- |
| 20. | Chidambaranar | 2515 | 35605 | 19998 | -- | -- | -- |
| 21. | The Nilgiris | -- | 35605 | 19998 | 22179 | 20121 | 21209 |
| 22. | Kanniyakumari | -- | 13792 | -- | -- | -- | -- |
| | STATE | 10799 | 35605 | 19998 | 22179 | 20121 | 21610 |

## TABLE V - A Contd.

| Sl. No. | District | @ Banana | @ Mango | @ Citrus | @ Cashewnut | Cotton Irrigated | Cotton Un-irrigated | Cotton Combined |
|---|---|---|---|---|---|---|---|---|
| 1 | 2 | 45 | 46 | 47 | 48 | 49 | 50 | 51 |
| 1. | Chengalpattu M.G.R. | 54775 | 4632 | 1568 | 390 | 360 | 140 | 348 |
| 2. | South Arcot | 54775 | 11336 | 1568 | 172 | 289 | 140 | 294 |
| 3. | Villupuram | 54775 | 7032 | 1568 | 390 | 289 | 140 | 255 |
| 4. | North Arcot Ambedkar | 54775 | 5754 | 1568 | 390 | 360 | 296 | 307 |
| 5. | Tiruvannamalai Sambuvarayar | 54775 | 5990 | 1568 | -- | 360 | 140 | 280 |
| 6. | Salem | 48449 | 4625 | 1568 | -- | 326 | 166 | 232 |
| 7. | Dharmapuri | 46346 | 7767 | 1568 | 390 | 474 | 319 | 394 |
| 8. | Coimbatore | 48449 | 6146 | 1568 | 390 | 418 | 231 | ·338 |
| 9. | Periyar | 48449 | 5990 | 1568 | 390 | 223 | 140 | 218 |
| 10. | Tiruchirapalli | 58448 | 3066 | 1568 | 330 | 346 | 189 | 198 |
| 11. | Pudukkottai | 31526 | 5990 | 1568 | 140 | 360 | 140 | 360 |
| 12. | Thanjavur | 31526 | 3196 | 1568 | 976 | 360 | -- | 312 |
| 13. | Nagapattinam | 31526 | 4393 | 1568 | 390 | 312 | -- | 264 |
| 14. | Madurai | 47255 | 3946 | 1568 | 390 | 316 | 68 | 164 |
| 15. | Dindigul Anna | 47255 | 223 | 1568 | 390 | 582 | 140 | 436 |
| 16. | Ramanathapuram | 46346 | 5990 | 1568 | 390 | 360 | 36 | 73 |
| 17. | Kamarajar | 46346 | 5990 | 1568 | 390 | 260 | 60 | 90 |
| 18. | Pasumpon Muthu-ramalinga Thevar | 46346 | 8045 | 1568 | 68 | 360 | 140 | 272 |
| 19. | Tirunelveli Kattabomman | 34978 | 4390 | 1568 | 390 | 389 | 53 | 243 |
| 20. | Chidambaranar | 34978 | 5990 | 1568 | 390 | 174 | 11 | 25 |
| 21. | The Nilgiris | 46346 | 5990 | 1568 | 390 | -- | 140 | 140 |
| 22. | Kanniyakumari | 34978 | 9380 | 1568 | 1355 | 360 | 140 | 250 |
| | STATE | 46346 | 5990 | 1568 | 390 | 360 | 140 | 221 |

@ - As per Survey Results.

TABLE V - A Contd.

@@ as per survey results

| Sl. No. | District | Castor | Indigo | Tobacco | GROUNDNUT Irrigated | GROUNDNUT Un-irrigated | GROUNDNUT Com-bined |
|---|---|---|---|---|---|---|---|
| 1 | 2 | 52 | 53 | 54 | 55 | 56 | 57 |
| 1. | Chengalpattu M.G.R. | -- | -- | -- | 2524 | 1267 | 2137 |
| 2. | South Arcot | 609 | -- | 1269 | 3891 | 1626 | 2411 |
| 3. | Villupuram | 618 | -- | 1266 | 1701 | 1196 | 1345 |
| 4. | North Arcot Ambedkar | 385 | -- | -- | 2693 | 1746 | 1905 |
| 5. | Tiruvannamalai Sambuvarayar | 398 | -- | 1364 | 1849 | 918 | 1207 |
| 6. | Salem | 300 | -- | 992 | 2713 | 1626 | 1853 |
| 7. | Dharmapuri | 344 | -- | 1223 | 2723 | 1763 | 1882 |
| 8. | Coimbatore | 362 | -- | 1514 | 1708 | 1088 | 1299 |
| 9. | Periyar | 276 | - | 1595 | 2638 | 1314 | 1625 |
| 10. | Tiruchirapalli | 340 | -- | 1194 | 1431 | 1473 | 1464 |
| 11. | Pudukkottai | 330 | -- | -- | 2298 | 546 | 957 |
| 12. | Thanjavur | 374 | -- | -- | 1999 | 1372 | 1465 |
| 13. | Nagapattinam | 357 | -- | 1659 | 2298 | 808 | 1769 |
| 14. | Madurai | 178 | -- | 2248 | 2663 | 1023 | 1364 |
| 15. | Dindigul Anna | 403 | -- | 1266 | 1786 | 1657 | 1709 |
| 16. | Ramanathapuram | -- | -- | -- | 2298 | 252 | 356 |
| 17. | Kamarajar | 150 | -- | -- | 2298 | 1372 | 1483 |
| 18. | Pasumpon Muthu-ramalinga Thevar | -- | -- | -- | 2298 | 881 | 935 |
| 19. | Tirunelveli Kattabomman | 253 | -- | 1069 | 2148 | 1372 | 1780 |
| 20. | Chidambaranar | 276 | -- | -- | 2298 | 1372 | 1662 |
| 21. | The Nilgiris | -- | -- | -- | 2298 | 1372 | 2298 |
| 22. | Kanniyakumari | -- | -- | -- | 2297 | -- | 1392 |
| | STATE | 308 | -- | 1511 | 2298 | 1372 | 1629 |

**TABLE V - A Contd.**

| Sl. No. | District | GINGELLY Irrigated | GINGELLY Un-irrigated | GINGELLY Combined | Sun Flower | Rapeseed & Mustad |
|---|---|---|---|---|---|---|
| 1 | 2 | 58 | 59 | 60 | 61 | 62 |
| 1. | Chengalpattu M.G.R. | 281 | 394 | 287 | 914 | -- |
| 2. | South Arcot | 440 | 385 | 388 | 914 | -- |
| 3. | Villupuram | 244 | 340 | 328 | 914 | 285 |
| 4. | North Arcot Ambedkar | 646 | 304 | 457 | 914 | 241 |
| 5. | Tiruvannamalai Sambuvarayar | 474 | 304 | 416 | 914 | 234 |
| 6. | Salem | 824 | 370 | 714 | 1135 | 246 |
| 7. | Dharmapuri | 653 | 431 | 449 | 908 | 247 |
| 8. | Coimbatore | 653 | 253 | 303 | 1043 | -- |
| 9. | Periyar | 774 | 354 | 708 | 914 | 245 |
| 10. | Tiruchirapalli | 698 | 362 | 409 | 904 | 229 |
| 11. | Pudukkottai | 446 | 216 | 270 | -- | -- |
| 12. | Thanjavur | 653 | 125 | 237 | -- | -- |
| 13. | Nagapattinam | 493 | 242 | 237 | -- | -- |
| 14. | Madurai | 429 | 265 | 267 | 911 | -- |
| 15. | Dindigul Anna | 653 | 365 | 381 | 1525 | -- |
| 16. | Ramanathapuram | 653 | 126 | 136 | 914 | -- |
| 17. | Kamarajar | 653 | 333 | 334 | 280 | -- |
| 18. | Pasumpon Muthu-ramalinga Thevar | 653 | 304 | 307 | 914 | -- |
| 19. | Tirunelveli Kattabomman | 653 | 147 | 181 | 225 | -- |
| 20. | Chidambaranar | 653 | 61 | 70 | 33 | -- |
| 21. | The Nilgiris | -- | 304 | -- | -- | -- |
| 22. | Kanniyakumari | -- | -- | 304 | -- | -- |
| | STATE | 653 | 304 | 390 | 914 | 233 |

TABLE V - A Contd.

| Sl. No. | District | @ Jack Fruit | Pine apple | @ Guava | Grapes | Brinjal | Lady's Finger |
|---|---|---|---|---|---|---|---|
| 1 | 2 | 63 | 64 | 65 | 66 | 67 | 68 |
| 1. | Chengalpattu M.G.R. | 12867 | -- | 6837 | -- | 13361 | 7389 |
| 2. | South Arcot | 12867 | -- | 6837 | -- | 13361 | 7389 |
| 3. | Villupuram | 12867 | -- | 6837 | -- | 13361 | 7389 |
| 4. | North Arcot Ambedkar | 12867 | -- | 6837 | 19238 | 13361 | 7389 |
| 5. | Tiruvannamalai Sambuvarayar | 12867 | -- | 6837 | -- | 13361 | 7389 |
| 6. | Salem | 12867 | 28744 | 6837 | 19238 | 13361 | 7389 |
| 7. | Dharmapuri | 12867 | -- | 6837 | 19238 | 13361 | 7389 |
| 8. | Coimbatore | 12867 | -- | 6837 | 19238 | 13361 | 7389 |
| 9. | Periyar | 12867 | -- | 6837 | 19238 | 13361 | 7389 |
| 10. | Tiruchirapalli | 12867 | -- | 6837 | 19238 | 13361 | 7389 |
| 11. | Pudukkottai | 12867 | -- | 6837 | -- | 13361 | 7389 |
| 12. | Thanjavur | 12867 | -- | 6837 | 19238 | 13361 | 7389 |
| 13. | Nagapattinam | 12867 | -- | 6837 | -- | 13361 | 7389 |
| 14. | Madurai | 12867 | 28744 | 6837 | 19238 | 13361 | 7389 |
| 15. | Dindigul Anna | 12867 | 28744 | 6837 | 19238 | 13361 | 7389 |
| 16. | Ramanathapuram | 12867 | -- | 6837 | -- | 13361 | 7389 |
| 17. | Kamarajar | 12867 | -- | 6837 | 19238 | 13361 | 7389 |
| 18. | Pasumpon Muthu-ramalinga Thevar | 12867 | -- | 6837 | -- | 13361 | 7389 |
| 19. | Tirunelveli Kattabomman | 12867 | -- | 6837 | 19238 | 13361 | 7389 |
| 20. | Chidambaranar | 12867 | -- | 6837 | 19238 | 13361 | 7389 |
| 21. | The Nilgiris | 12867 | -- | 6387 | -- | -- | -- |
| 22. | Kanniyakumari | 12867 | 28744 | 6387 | -- | 13361 | 7389 |
| | STATE | 12867 | 28744 | 6837 | 19238 | 13361 | 7389 |

TABLE V - A Contd.

| Sl. No. | District | Cabbage | Tomato |
|---|---|---|---|
| 1 | 2 | 76 | 77 |
| 1. | Chengalpattu M.G.R. | 115088 | 10484 |
| 2. | South Arcot | -- | 10484 |
| 3. | Villupuram | -- | 10484 |
| 4. | North Arcot Ambedkar | -- | 10484 |
| 5. | Tiruvannamalai Sambuvarayar | -- | 10484 |
| 6. | Salem | -- | 10484 |
| 7. | Dharmapuri | 115088 | 10484 |
| 8. | Coimbatore | 115088 | 10484 |
| 9. | Periyar | -- | 10484 |
| 10. | Tiruchirapalli | -- | 10484 |
| 11. | Pudukkottai | -- | 10484 |
| 12. | Thanjavur | -- | 10484 |
| 13. | Nagapattinam | -- | -- |
| 14. | Madurai | 115088 | 10484 |
| 15. | Dindigul Anna | 115088 | 10484 |
| 16. | Ramanathapuram | -- | 10484 |
| 17. | Kamarajar | -- | 10484 |
| 18. | Pasumpon Muthu-ramalinga Thevar | -- | 10484 |
| 19. | Tirunelveli Kattabomman | -- | 10484 |
| 20. | Chidambaranar | -- | 10484 |
| 21. | The Nilgiris | 115088 | -- |
| 22. | Kanniyakumari | -- | 10484 |
| | STATE | 115088 | 10484 |

## TABLE V - B

## DISTRICT-WISE TOTAL OUTTURN OF CROPS IN 1995-96

(IN TONNES)

| Sl. No. | District | RICE | | | | MAIZE |
|---|---|---|---|---|---|---|
| | | Kar/ Kuruvai/ Sornawari | Samba/ Thaladi/ Pishanam | Navarai/ Kodai | Total | |
| 1 | 2 | 3 | 4 | 5 | 6 | 7 |
| 1. | Chengalpattu M.G.R. | 134370 | 450720 | 180100 | 765190 | -- |
| 2. | South Arcot | 65550 | 217120 | 42770 | 325440 | 10 |
| 3. | Villupuram | 71330 | 291580 | 58920 | 421830 | -- |
| 4. | North Arcot Ambedkar | 37030 | 76890 | 54810 | 168730 | 320 |
| 5. | Tiruvannamalai Sambuvarayar | 46110 | 139350 | 77220 | 262680 | 550 |
| 6. | Salem | 31080 | 154680 | 41770 | 227530 | 5060 |
| 7. | Dharmapuri | 44100 | 95700 | 38070 | 177870 | 460 |
| 8. | Coimbatore | 11590 | 32840 | 2430 | 46860 | 18510 |
| 9. | Periyar | 84190 | 168810 | 12430 | 265430 | 4530 |
| 10. | Tiruchirapalli | 49950 | 273890 | 17540 | 341380 | 370 |
| 11. | Pudukkottai | 3320 | 71460 | 880 | 75660 | 490 |
| 12. | Thanjavur | 88220 | 428370 | 11910 | 528500 | 400 |
| 13. | Nagapattinam | 120360 | 552590 | 3660 | 676610 | 220 |
| 14. | Madurai | 80740 | 171970 | 13350 | 266060 | 6210 |
| 15. | Dindigul Anna | 6360 | 63790 | 6540 | 76690 | 31310 |
| 16. | Ramanathapuram | -- | 13030 | -- | 13030 | -- |
| 17. | Kamarajar | -- | 13640 | 3200 | 16840 | 5120 |
| 18. | Pasumpon Muthu-ramalinga Thevar | -- | 57950 | -- | 57950 | -- |
| 19. | Tirunelveli Kattabomman | 101860 | 227200 | 1740 | 330800 | 760 |
| 20. | Chidambaranar | 39740 | 53840 | 390 | 93970 | 560 |
| 21. | The Nilgiris | 1490 | 760 | -- | 2250 | -- |
| 22. | Kanniyakumari | 76110 | 72620 | -- | 148730 | -- |
| | STATE | 1093500 | 3628800 | 567730 | 5290030 | 74880 |

## TABLE V - B (Contd.)

**(IN TONNES)**

| Sl. No. | District | CHOLAM | | | CUMBU | | |
|---|---|---|---|---|---|---|---|
| | | Irrigated | Un-irrigated | Total | Irrigated | Un-irrigated | Total |
| 1 | 2 | 8 | 9 | 10 | 11 | 12 | 13 |
| 1. | Chengalpattu M.G.R. | 170 | 20 | 190 | 1650 | 370 | 2020 |
| 2. | South Arcot | 30 | 2440 | 2470 | 3260 | 11450 | 14710 |
| 3. | Villupuram | 50 | 4450 | 4500 | 3140 | 80240 | 83380 |
| 4. | North Arcot Ambedkar | 160 | 18200 | 18360 | 1090 | 2450 | 3540 |
| 5. | Tiruvannamalai Sambuvarayar | 120 | 2940 | 3060 | 1750 | 8820 | 10570 |
| 6. | Salem | 36810 | 29260 | 66070 | 8320 | 8280 | 16600 |
| 7. | Dharmapuri | 410 | 50100 | 50510 | 6420 | 3750 | 10170 |
| 8. | Coimbatore | 10600 | 22060 | 32660 | 240 | 660 | 900 |
| 9. | Periyar | 2210 | 1610 | 3820 | 1290 | 2080 | 3370 |
| 10. | Tiruchirapalli | 3380 | 51700 | 55080 | 1940 | 10540 | 12480 |
| 11. | Pudukkottai | 30 | 640 | 670 | 10 | 30 | 40 |
| 12. | Thanjavur | -- | -- | -- | -- | 10 | 10 |
| 13. | Nagapattinam | -- | -- | -- | 20 | 10 | 30 |
| 14. | Madurai | 4970 | 21560 | 26530 | 1430 | 3270 | 4700 |
| 15. | Dindigul Anna | 14380 | 36640 | 51020 | 8380 | 5970 | 14350 |
| 16. | Ramanathapuram | 10 | 1240 | 1250 | -- | -- | @ |
| 17. | Kamarajar | 320 | 4070 | 4390 | 1670 | 3950 | 5620 |
| 18. | Pasumpon Muthu-ramalinga Thevar | 90 | 110 | 200 | 70 | 30 | 100 |
| 19. | Tirunelveli Kattabomman | 4400 | 530 | 4930 | 560 | 1590 | 2150 |
| 20. | Chidambaranar | 300 | 3680 | 3980 | 400 | 3710 | 4110 |
| 21. | The Nilgiris | -- | -- | -- | -- | 10 | 10 |
| 22. | Kanniyakumari | -- | -- | -- | -- | -- | -- |
| | STATE | 78440 | 251250 | 329690 | 41640 | 147220 | 188860 |

## TABLE V - B Contd.

(in tonnes)

| Sl. No. | District | RAGI | | | KORRA | | |
|---|---|---|---|---|---|---|---|
| | | Irrigated | Un-irrigated | Combi-ned | Irrigated | Un-irrigated | Combi-ned |
| 1 | 2 | 14 | 15 | 16 | 17 | 18 | 19 |
| 1. | Chengalpattu M.G.R. | 6550 | 420 | 6970 | -- | -- | -- |
| 2. | South Arcot | 1550 | 60 | 1610 | -- | -- | -- |
| 3. | Villupuram | 2730 | 790 | 3520 | 240 | -- | 240 |
| 4. | North Arcot Ambedkar | 12990 | 2350 | 14640 | 190 | -- | 190 |
| 5. | Tiruvannamalai Sambuvarayar | 4500 | 1700 | 6200 | @ | -- | @ |
| 6. | Salem | 20920 | 23050 | 43970 | 1740 | @ | 1740 |
| 7. | Dharmapuri | 23830 | 91710 | 115540 | 110 | -- | 110 |
| 8. | Coimbatore | 170 | 880 | 1050 | 10 | -- | 10 |
| 9. | Periyar | 1610 | 17220 | 18830 | 10 | -- | 10 |
| 10. | Tiruchirapalli | 320 | 430 | 750 | 10 | -- | 10 |
| 11. | Pudukkottai | 100 | 280 | 380 | @ | -- | @ |
| 12. | Thanjavur | 30 | -- | 30 | -- | -- | -- |
| 13. | Nagapattinam | 30 | -- | 30 | -- | -- | -- |
| 14. | Madurai | 620 | 270 | 890 | 10 | @ | 10 |
| 15. | Dindigul Anna | 530 | 190 | 720 | 10 | -- | 10 |
| 16. | Ramanathapuram | 20 | 140 | 160 | -- | -- | -- |
| 17. | Kamarajar | 2220 | 10 | 2230 | 10 | -- | 10 |
| 18. | Pasumpon Muthu-ramalinga Thevar | 70 | 370 | 440 | -- | -- | -- |
| 19. | Tirunelveli Kattabomman | 1770 | -- | 1770 | @ | @ | @ |
| 20. | Chidambaranar | 1170 | 130 | 1300 | @ | 20 | 20 |
| 21. | The Nilgiris | -- | 30 | 30 | 10 | -- | 10 |
| 22. | Kanniyakumari | -- | -- | -- | -- | -- | -- |
| | STATE | 81030 | 140030 | 221060 | 2350 | 20 | 2370 |

@ Less than 5 Tonnes.

TABLE V - B Contd.

(in tonnes)

| Sl. No. | District | VARAGU Kharif | Rabi | Total | SAMAI |
|---|---|---|---|---|---|
| 1 | 2 | 3 | 4 | 5 | 6 |
| 1. | Chengalpattu M.G.R. | 30 | -- | 30 | -- |
| 2. | South Arcot | 2750 | -- | 2750 | -- |
| 3. | Villupuram | 4090 | @ | 4090 | 780 |
| 4. | North Arcot Ambedkar | 450 | -- | 450 | 3820 |
| 5. | Tiruvannamalai Sambuvarayar | 220 | 10 | 230 | 2770 |
| 6. | Salem | 2200 | 140 | 2340 | 4840 |
| 7. | Dharmapuri | 1390 | -- | 1390 | 25390 |
| 8. | Coimbatore | 30 | -- | 30 | 110 |
| 9. | Periyar | -- | -- | -- | 80 |
| 10. | Tiruchirapalli | 7830 | -- | 7830 | 740 |
| 11. | Pudukkottai | 1030 | 10 | 1040 | 10 |
| 12. | Thanjavur | 40 | -- | 40 | -- |
| 13. | Nagapattinam | -- | -- | -- | -- |
| 14. | Madurai | 460 | 20 | 480 | 400 |
| 15. | Dindigul Anna | 390 | 10 | 400 | 890 |
| 16. | Ramanathapuram | 300 | -- | 300 | 20 |
| 17. | Kamarajar | -- | -- | -- | -- |
| 18. | Pasumpon Muthu-ramalinga Thevar | 20 | -- | 20 | -- |
| 19. | Tirunelveli Kattabomman | -- | -- | -- | 30 |
| 20. | Chidambaranar | 30 | -- | 30 | -- |
| 21. | The Nilgiris | -- | -- | -- | 10 |
| 22. | Kanniyakumari | -- | -- | -- | -- |
| | STATE | 21260 | 190 | 21450 | 39890 |

## TABLE V - B Contd.

(in Tonnes)

| Sl. No. | District | Other Cereals | All Cereals | Bengal-gram | Red-gram | Green-gram | Black-gram |
|---|---|---|---|---|---|---|---|
| 1 | 2 | 26 | 27 | 28 | 29 | 30 | 31 |
| 1. | Chengalpattu M.G.R. | -- | 774400 | -- | 440 | 4270 | 1090 |
| 2. | South Arcot | -- | 346990 | -- | 270 | 2000 | 17910 |
| 3. | Villupuram | -- | 518340 | -- | 1920 | 90 | 1010 |
| 4. | North Arcot Ambedkar | -- | 210050 | 60 | 8480 | 290 | 380 |
| 5. | Tiruvannamalai Sambuvarayar | -- | 286060 | -- | 3780 | 1810 | 3690 |
| 6. | Salem | 1610 | 369760 | 320 | 19430 | 8390 | 24970 |
| 7. | Dharmapuri | 10 | 381450 | 40 | 12450 | 1110 | 2340 |
| 8. | Coimbatore | -- | 100130 | 4740 | 920 | 1120 | 1300 |
| 9. | Periyar | -- | 296070 | 40 | 1350 | 130 | 740 |
| 10. | Tiruchirapalli | -- | 418640 | 80 | 4380 | 430 | 2790 |
| 11. | Pudukkottai | -- | 78290 | -- | 1480 | 40 | 410 |
| 12. | Thanjavur | -- | 528980 | -- | 170 | 1970 | 2890 |
| 13. | Nagapattinam | -- | 676890 | -- | -- | 7390 | 11420 |
| 14. | Madurai | 1040 | 306320 | 80 | 4780 | 2490 | 980 |
| 15. | Dindigul Anna | 370 | 175760 | 120 | 1620 | 590 | 840 |
| 16. | Ramanathapuram | 380 | 14820 | -- | -- | 120 | 1360 |
| 17. | Kamarajar | 210 | 34740 | 50 | 180 | 1360 | 1210 |
| 18. | Pasumpon Muthu-ramalinga Thevar | 30 | 58740 | -- | 240 | 20 | 180 |
| 19. | Tirunelveli Kattabomman | 30 | 340470 | -- | 150 | 1230 | 4460 |
| 20. | Chidambaranar | 300 | 104270 | 60 | 90 | 570 | 820 |
| 21. | The Nilgiris | 10 | 2320 | -- | -- | -- | -- |
| 22. | Kanniyakumari | -- | 148730 | -- | -- | 10 | 700 |
| | STATE | 3990 | 6172220 | 5590 | 62130 | 35430 | 81490 |

## TABLE V - B Contd.

**(in Tonnes)**

| Sl. No. | District | Horsegram | Other pulses | All pulses | All food grains |
|---|---|---|---|---|---|
| 1 | 2 | 32 | 33 | 34 | 35 |
| 1. | Chengalpattu M.G.R. | 40 | 620 | 6460 | 780860 |
| 2. | South Arcot | 100 | 40 | 20320 | 367310 |
| 3. | Villupuram | 200 | 190 | 3410 | 521750 |
| 4. | North Arcot Ambedkar | 860 | 510 | 10580 | 220630 |
| 5. | Tiruvannamalai Sambuvarayar | 1140 | 770 | 11190 | 297250 |
| 6. | Salem | 6790 | 4190 | 64090 | 433850 |
| 7. | Dharmapuri | 16670 | 3250 | 35860 | 417310 |
| 8. | Coimbatore | 1080 | 2510 | 11670 | 111800 |
| 9. | Periyar | 540 | 2320 | 5120 | 301190 |
| 10. | Tiruchirapalli | 510 | 350 | 8540 | 427180 |
| 11. | Pudukkottai | 140 | 80 | 2150 | 80440 |
| 12. | Thanjavur | -- | 10 | 5040 | 534020 |
| 13. | Nagapattinam | -- | -- | 18810 | 695700 |
| 14. | Madurai | 220 | 980 | 9530 | 315850 |
| 15. | Dindigul Anna | 260 | 2430 | 5860 | 181620 |
| 16. | Ramanathapuram | 30 | 30 | 1540 | 16360 |
| 17. | Kamarajar | 40 | 480 | 3320 | 38060 |
| 18. | Pasumpon Muthu-ramalinga Thevar | 70 | 120 | 630 | 59370 |
| 19. | Tirunelveli Kattabomman | 240 | 380 | 6460 | 346930 |
| 20. | Chidambaranar | 20 | 140 | 1700 | 105970 |
| 21. | The Nilgiris | -- | 40 | 40 | 2360 |
| 22. | Kanniyakumari | -- | 40 | 750 | 149480 |
| | STATE | 28950 | 19480 | 233070 | 6405290 |

## TABLE V - B Contd.

(in Tonnes)

| Sl. No. | District | SUGARCANE In terms of cane | SUGARCANE Terms of Gur | Chillies | Pepper | Co-riander | Cloves |
|---|---|---|---|---|---|---|---|
| 1 | 2 | 36 | 37 | 38 | 39 | 40 | 41 |
| 1. | Chengalpattu M.G.R. | 2000290 | 195610 | 980 | -- | @ | -- |
| 2. | South Arcot | 3496830 | 341960 | 130 | -- | 680 | -- |
| 3. | Villupuram | 4187190 | 409470 | 490 | -- | 10 | -- |
| 4. | North Arcot Ambedkar | 2609290 | 289580 | 370 | @ | 10 | -- |
| 5. | Tiruvannamalai Sambuvarayar | 2107170 | 238950 | 1570 | -- | -- | -- |
| 6. | Salem | 2719740 | 259380 | 2470 | 100 | 60 | 160 |
| 7. | Dharmapuri | 1538760 | 150480 | 1010 | -- | 20 | @ |
| 8. | Coimbatore | 1430340 | 124930 | 2450 | 30 | 70 | @ |
| 9. | Periyar | 3142000 | 363880 | 940 | @ | @ | -- |
| 10. | Tiruchirapalli | 3070440 | 300260 | 2210 | -- | 1940 | -- |
| 11. | Pudukkottai | 282030 | 27580 | 350 | -- | 10 | -- |
| 12. | Thanjavur | 1247420 | 135960 | 30 | -- | -- | -- |
| 13. | Nagapattinam | 963230 | 94190 | 20 | -- | -- | -- |
| 14. | Madurai | 1670180 | 170490 | 520 | @ | 20 | -- |
| 15. | Dindigul Anna | 1016200 | 64790 | 1190 | 210 | @ | -- |
| 16. | Ramanathapuram | 26320 | 2570 | 4470 | -- | -- | -- |
| 17. | Kamarajar | 395580 | 38680 | 850 | -- | -- | -- |
| 18. | Pasumpon Muthu-ramalinga Thevar | 399210 | 39040 | 760 | -- | @ | -- |
| 19. | Tirunelveli Kattabomman | 453940 | 44390 | 2770 | @ | 10 | @ |
| 20. | Chidambaranar | 18790 | 1840 | 4080 | 10 | -- | -- |
| 21. | The Nilgiris | 4020 | 390 | @ | 370 | -- | 180 |
| 22. | Kanniyakumari | -- | -- | 10 | 10 | -- | 470 |
| | STATE | 32778970 | 3294420 | 27670 | 720 | 2830 | 810 |

TABLE V - B Contd.

(in Tonnes)

| Sl. No. | District | Cardamom | Ginger | Garlic | Tamarind | Turmeric | Tapioca |
|---|---|---|---|---|---|---|---|
| 1 | 2 | 42 | 43 | 44 | 45 | 46 | 47 |
| 1. | Chengalpattu M.G.R. | -- | -- | -- | 520 | 30 | 9700 |
| 2. | South Arcot | -- | -- | -- | 1060 | 160 | 258450 |
| 3. | Villupuram | -- | -- | -- | 360 | 2020 | 319470 |
| 4. | North Arcot Ambedkar | -- | -- | -- | 3370 | 910 | 820 |
| 5. | Tiruvannamalai Sambuvarayar | -- | -- | -- | 130 | 810 | 1890 |
| 6. | Salem | 20 | -- | -- | 2060 | 7820 | 1212560 |
| 7. | Dharmapuri | -- | -- | -- | 6050 | 6220 | 287020 |
| 8. | Coimbatore | 70 | -- | -- | 3430 | 12040 | 30480 |
| 9. | Periyar | @ | 70 | 550 | 440 | 47150 | 124680 |
| 10. | Tiruchirapalli | -- | -- | 10 | 4140 | 1690 | 354880 |
| 11. | Pudukkottai | -- | -- | -- | 680 | 10 | 750 |
| 12. | Thanjavur | -- | -- | -- | 610 | 6060 | 1960 |
| 13. | Nagapattinam | -- | -- | -- | 1140 | 30 | 14450 |
| 14. | Madurai | 120 | -- | -- | 9080 | 80 | 1820 |
| 15. | Dindigul Anna | 40 | 490 | 4870 | 11150 | 380 | 6690 |
| 16. | Ramanathapuram | -- | -- | -- | 760 | 10 | -- |
| 17. | Kamarajar | 30 | -- | -- | 1290 | -- | 610 |
| 18. | Pasumpon Muthu-ramalinga Thevar | -- | -- | -- | 1690 | 10 | 930 |
| 19. | Tirunelveli Kattabomman | 100 | 70 | -- | 1480 | 70 | 5600 |
| 20. | Chidambaranar | -- | -- | -- | 750 | 20 | 820 |
| 21. | The Nilgiris | 100 | 15200 | 1280 | -- | 110 | 2630 |
| 22. | Kanniyakumari | 10 | 100 | -- | 3440 | -- | 127640 |
| | STATE | 490 | 15930 | 6710 | 53630 | 79650 | 2763850 |

TABLE V - B Contd.

(in Tonnes)

| Sl. No. | District | POTATO | | | Sweet Potato | Onions | Mango* |
|---|---|---|---|---|---|---|---|
| | | Summer | Winter | Total | | | |
| 1 | 2 | 48 | 49 | 50 | 51 | 52 | 53 |
| 1. | Chengalpattu M.G.R. | -- | -- | -- | 4400 | 10 | 37000 |
| 2. | South Arcot | -- | -- | -- | 1900 | 770 | 7380 |
| 3. | Villupuram | -- | -- | -- | 4620 | 1150 | 3510 |
| 4. | North Arcot Ambedkar | -- | 20 | 20 | 140 | 1030 | 51320 |
| 5. | Tiruvannamalai Sambuvarayar | -- | -- | -- | 540 | 760 | 16280 |
| 6. | Salem | -- | -- | -- | 900 | 69540 | 14080 |
| 7. | Dharmapuri | 1910 | 1550 | 3460 | 900 | 2560 | 231180 |
| 8. | Coimbatore | -- | -- | -- | -- | 23450 | 12000 |
| 9. | Periyar | -- | 810 | 810 | 60 | 30020 | 14630 |
| 10. | Tiruchirapalli | -- | -- | -- | 7800 | 45770 | 10700 |
| 11. | Pudukkottai | -- | -- | -- | 60 | -- | 18290 |
| 12. | Thanjavur | -- | -- | -- | -- | 80 | 3260 |
| 13. | Nagapattinam | -- | -- | -- | 180 | -- | 5480 |
| 14. | Madurai | -- | -- | -- | 1560 | 7540 | 37270 |
| 15. | Dindigul Anna | 19270 | -- | 19270 | 1260 | 24750 | 1950 |
| 16. | Ramanathapuram | -- | -- | -- | -- | 20 | 3660 |
| 17. | Kamarajar | -- | -- | -- | 780 | 8800 | 52080 |
| 18. | Pasumpon Muthu-ramalinga Thevar | -- | -- | -- | -- | 490 | 5120 |
| 19. | Tirunelveli Kattabomman | -- | -- | -- | 2020 | 12520 | 12880 |
| 20. | Chidambaranar | -- | -- | -- | 2760 | 2270 | 10280 |
| 21. | The Nilgiris | 39830 | 18770 | 58600 | 340 | - | 1460 |
| 22. | Kanniyakumari | -- | -- | -- | -- | -- | 24220 |
| | STATE | 61010 | 21150 | 82160 | 30220 | 231530 | 574030 |

* According to Survey results.

TABLE V - B Contd.

(in Tonnes)

| Sl. No. | District | Banana | * Citrus fruits | * Cashewnut (Raw) | Tobacco |
|---|---|---|---|---|---|
| 1 | 2 | 54 | 55 | 56 | 57 |
| 1. | Chengalpattu M.G.R. | 87690 | 180 | 910 | -- |
| 2. | South Arcot | 171230 | 70 | 4150 | 10 |
| 3. | Villupuram | 48860 | 60 | 3940 | 10 |
| 4. | North Arcot Ambedkar | 312760 | 60 | 40 | -- |
| 5. | Tiruvannamalai Sambuvarayar | 137270 | 30 | -- | 60 |
| 6. | Salem | 105040 | 2950 | -- | 410 |
| 7. | Dharmapuri | 67940 | 80 | 40 | 50 |
| 8. | Coimbatore | 314290 | 260 | 70 | 1550 |
| 9. | Periyar | 203720 | 370 | 30 | 8420 |
| 10. | Tiruchirapalli | 905660 | 1690 | 8760 | 10 |
| 11. | Pudukkottai | 110090 | 10 | 1530 | -- |
| 12. | Thanjavur | 108190 | 60 | 3620 | -- |
| 13. | Nagapattinam | 27620 | 210 | 440 | 600 |
| 14. | Madurai | 274130 | 600 | 880 | 210 |
| 15. | Dindigul Anna | 129150 | 9930 | 390 | 1660 |
| 16. | Ramanathapuram | 7180 | 10 | 130 | -- |
| 17. | Kamarajar | 32720 | 360 | 20 | -- |
| 18. | Pasumpon Muthu-ramalinga Thevar | 20020 | @ | 290 | -- |
| 19. | Tirunelveli Kattabomman | 214690 | 2300 | 2160 | 30 |
| 20. | Chidambaranar | 331170 | 120 | 650 | -- |
| 21. | The Nilgiris | 9590 | 1640 | -- | -- |
| 22. | Kanniyakumari | 141170 | 90 | 2810 | -- |
| | STATE | 3760181 | 21080 | 30860 | 13020 |

* According to Survey results.

TABLE V - B Contd.

(in tonnes)

| Sl. No. | District | GROUNDNUT (In Tonnes) | | | COTTON (Bales of 170 k.g. /lint each) | | |
|---|---|---|---|---|---|---|---|
| | | Irrigated | Un-irrigated | Total | Irrigated | Un-irrigated | Total |
| 1 | 2 | 58 | 59 | 60 | 61 | 62 | 63 |
| 1. | Chengalpattu M.G.R. | 122780 | 27400 | 150180 | 280 | 10 | 290 |
| 2. | South Arcot | 54060 | 42580 | 96640 | 4670 | 1110 | 5780 |
| 3. | Villupuram | 43600 | 73370 | 116970 | 11770 | 1700 | 13470 |
| 4. | North Arcot Ambedkar | 34530 | 111290 | 145820 | 5700 | 24450 | 30150 |
| 5. | Tiruvannamalai Sambuvarayar | 76930 | 84910 | 161840 | 1690 | 380 | 2070 |
| 6. | Salem | 85630 | 194660 | 280290 | 19220 | 13670 | 32890 |
| 7. | Dharmapuri | 28260 | 130350 | 158610 | 35590 | 25530 | 61120 |
| 8. | Coimbatore | 22320 | 27640 | 49960 | 30850 | 12650 | 43500 |
| 9. | Periyar | 35010 | 56960 | 91970 | 12870 | 540 | 13410 |
| 10. | Tiruchirapalli | 20580 | 77840 | 98420 | 3600 | 32080 | 35680 |
| 11. | Pudukkottai | 7760 | 24700 | 32460 | 260 | 80 | 340 |
| 12. | Thanjavur | 12130 | 1930 | 14060 | 3250 | 0 | 3250 |
| 13. | Nagapattinam | 8010 | 6390 | 14400 | 4420 | 0 | 4420 |
| 14. | Madurai | 11200 | 16360 | 27560 | 17920 | 6120 | 24040 |
| 15. | Dindigul Anna | 1810 | 24220 | 42230 | 16940 | 2010 | 18950 |
| 16. | Ramanathapuram | 630 | 1270 | 1900 | 530 | 400 | 930 |
| 17. | Kamarajar | 2660 | 11760 | 14420 | 7870 | 10240 | 18110 |
| 18. | Pasumpon Muthu-ramalinga Thevar | 580 | 5560 | 6140 | 490 | 120 | 610 |
| 19. | Tirunelveli Kattabomman | 8020 | 4640 | 12660 | 24160 | 2510 | 26670 |
| 20. | Chidambaranar | 1470 | 1920 | 3390 | 2260 | 1410 | 3670 |
| 21. | The Nilgiris | 180 | 0 | 180 | 0 | 0 | 0 |
| 22. | Kanniyakumari | 10 | 190 | 200 | 0 | 0 | 0 |
| | STATE | 594360 | 925940 | 1520300 | 204340 | 135010 | 339350 |

TABLE V - B Contd.

(in Tonnes)

| Sl. No. | District | GINGELLY Irrigated | GINGELLY Un-irrigated | GINGELLY Total | Sun-flower | Rape seed and Mustard | Castor |
|---|---|---|---|---|---|---|---|
| 1 | 2 | 64 | 65 | 66 | 67 | 68 | 69 |
| 1. | Chengalpattu M.G.R. | 640 | 240 | 480 | 220 | -- | -- |
| 2. | South Arcot | 310 | 4070 | 4380 | 10 | -- | -- |
| 3. | Villupuram | 320 | 3150 | 2470 | 140 | @ | 10 |
| 4. | North Arcot Ambedkar | 200 | 120 | 320 | 210 | 10 | 120 |
| 5. | Tiruvannamalai Sambuvarayar | 710 | 240 | 950 | 180 | 10 | 30 |
| 6. | Salem | 4890 | 700 | 5590 | 11790 | 60 | 6970 |
| 7. | Dharmapuri | 130 | 950 | 1080 | 3700 | 100 | 1700 |
| 8. | Coimbatore | 160 | 430 | 590 | 840 | -- | 150 |
| 9. | Periyar | 5510 | 470 | 5980 | 1130 | 10 | 640 |
| 10. | Tiruchirapalli | 1800 | 5780 | 7580 | 2100 | @ | 290 |
| 11. | Pudukkottai | 90 | 350 | 440 | 0 | -- | -- |
| 12. | Thanjavur | 310 | 1420 | 1730 | 0 | -- | -- |
| 13. | Nagapattinam | 680 | 490 | 1170 | 0 | -- | -- |
| 14. | Madurai | 30 | 970 | 1000 | 1290 | -- | 20 |
| 15. | Dindigul Anna | 120 | 1110 | 1230 | 1910 | -- | 40 |
| 16. | Ramanathapuram | 20 | 150 | 170 | 140 | -- | -- |
| 17. | Kamarajar | 10 | 1580 | 1590 | 350 | -- | -- |
| 18. | Pasumpon Muthu-ramalinga Thevar | 0 | 60 | 60 | 10 | -- | -- |
| 19. | Tirunelveli Kattabomman | 110 | 350 | 460 | 50 | -- | 20 |
| 20. | Chidambaranar | 30 | 180 | 210 | 80 | -- | 10 |
| 21. | The Nilgiris | -- | -- | -- | -- | -- | -- |
| 22. | Kanniyakumari | -- | -- | -- | -- | -- | -- |
| | STATE | 16070 | 22810 | 38880 | 24150 | 190 | 10000 |

TABLE V - B Contd.

(in Tonnes)

| Sl. No. | District | Jack Fruit | Pineapple | Guva | Grapes | Brinjal |
|---|---|---|---|---|---|---|
| 1 | 2 | 70 | 71 | 72 | 73 | 74 |
| 1. | Chengalpattu M.G.R. | 370 | -- | 210 | -- | 6450 |
| 2. | South Arcot | 2440 | -- | 40 | -- | 4530 |
| 3. | Villupuram | 140 | -- | 160 | -- | 3100 |
| 4. | North Arcot Ambedkar | 70 | -- | 570 | 600 | 8060 |
| 5. | Tiruvannamalai Sambuvarayar | 50 | -- | 10 | -- | 3410 |
| 6. | Salem | 970 | 44500 | 1030 | 100 | 26190 |
| 7. | Dharmapuri | 270 | -- | 220 | 5640 | 4290 |
| 8. | Coimbatore | 30 | -- | 90 | 6060 | 7530 |
| 9. | Periyar | 40 | -- | 130 | 80 | 4860 |
| 10. | Tiruchirapalli | 720 | -- | 160 | 420 | 5100 |
| 11. | Pudukkottai | 390 | -- | 40 | -- | 1160 |
| 12. | Thanjavur | 400 | -- | 160 | 20 | 2120 |
| 13. | Nagapattinam | 70 | -- | 10 | -- | 540 |
| 14. | Madurai | 200 | 1230 | 1230 | 23140 | 9690 |
| 15. | Dindigul Anna | 1550 | 4050 | 1180 | 6190 | 10030 |
| 16. | Ramanathapuram | 30 | -- | 30 | -- | 320 |
| 17. | Kamarajar | 200 | -- | 850 | 230 | 2710 |
| 18. | Pasumpon Muthu-ramalinga Thevar | 160 | -- | 100 | -- | 1900 |
| 19. | Tirunelveli Kattabomman | 280 | -- | 230 | 2230 | 4050 |
| 20. | Chidambaranar | 20 | -- | 310 | 40 | 2330 |
| 21. | The Nilgiris | 430 | -- | 60 | -- | -- |
| 22. | Kanniyakumari | 4040 | 370 | 20 | -- | 840 |
| | STATE | 12870 | 49150 | 6840 | 44750 | 109210 |

## TABLE V - B (Concluded)

(in Tonnes)

| Sl. No. | District | Lady's Finger | Cabbage | Tomato |
|---|---|---|---|---|
| 1 | 2 | 75 | 76 | 77 |
| 1. | Chengalpattu M.G.R. | 1970 | 460 | 260 |
| 2. | South Arcot | 430 | -- | 20 |
| 3. | Villupuram | 1150 | -- | 410 |
| 4. | North Arcot Ambedkar | 1590 | -- | 7960 |
| 5. | Tiruvannamalai Sambuvarayar | 440 | -- | 1480 |
| 6. | Salem | 11480 | -- | 64150 |
| 7. | Dharmapuri | 430 | 39710 | 39470 |
| 8. | Coimbatore | 2650 | 230 | 39190 |
| 9. | Periyar | 1120 | -- | 420 |
| 10. | Tiruchirapalli | 650 | -- | 4540 |
| 11. | Pudukkottai | 100 | -- | 20 |
| 12. | Thanjavur | 380 | -- | 30 |
| 13. | Nagapattinam | 230 | -- | -- |
| 14. | Madurai | 1990 | 2990 | 21230 |
| 15. | Dindigul Anna | 2760 | 1610 | 29480 |
| 16. | Ramanathapuram | 140 | -- | 70 |
| 17. | Kamarajar | 580 | -- | 3050 |
| 18. | Pasumpon Muthu-ramalinga Thevar | 30 | -- | 40 |
| 19. | Tirunelveli Kattabomman | 2210 | -- | 6030 |
| 20. | Chidambaranar | 1230 | -- | 3930 |
| 21. | The Nilgiris | -- | 59270 | -- |
| 22. | Kanniyakumari | 160 | -- | 30 |
| | STATE | 31720 | 104270 | 225610 |

## TABLE V - C

### NORMAL OUTTURN OF PRINCIPAL CROPS (Average of 5 years ending 1994-95)

(in Tonnes)

| Sl. No. | District | RICE: Kar/ Kuruvai/ Swarna-wari | RICE: Sambu/ Thaladi/ Pishnam | RICE: Navarai/ Kodai | RICE: Total | Cholam | Cumbu |
|---|---|---|---|---|---|---|---|
| 1 | 2 | 3 | 4 | 5 | 6 | 7 | 8 |
| 1. | Chengalpattu M.G.R. | 130930 | 466822 | 226406 | 824158 | 322 | 2526 |
| 2. | South Arcot | 155184 | 502746 | 111172 | 769102 | 9228 | 99182 |
| 3. | Villupuram | -- | -- | -- | -- | -- | -- |
| 4. | North Arcot Ambedkar | 27138 | 67566 | 71802 | 166506 | 22534 | 5342 |
| 5. | Tiruvannamalai Sambuvarayar | 37626 | 126730 | 112958 | 277314 | 4008 | 9990 |
| 6. | Salem | 25120 | 148226 | 56260 | 229606 | 68060 | 18876 |
| 7. | Dharmapuri | 26182 | 112402 | 42206 | 180790 | 57988 | 13472 |
| 8. | Coimbatore | 16954 | 37466 | 12350 | 66770 | 44368 | 1218 |
| 9. | Periyar | 90720 | 171212 | 1776 | 279708 | 8796 | 5978 |
| 10. | Tiruchirapalli | 75386 | 329582 | 40346 | 445314 | 93344 | 22366 |
| 11. | Pudukkottai | 4612 | 224828 | 8106 | 237546 | 1480 | 226 |
| 12. | Thanjavur | 286162 | 1199874 | 17962 | 1503998 | -- | 94 |
| 13. | Nagapattinam | -- | -- | -- | -- | -- | -- |
| 14. | Madurai | 79242 | 292318 | 23868 | 395428 | 38808 | 7900 |
| 15. | Dindigul Anna | 3048 | 93808 | 9764 | 106620 | 87552 | 12428 |
| 16. | Ramanathapuram | -- | 167072 | 638 | 167710 | 2656 | 672 |
| 17. | Kamarajar | -- | 80904 | 4876 | 85780 | 8468 | 12392 |
| 18. | Pasumpon Muthu-ramalinga Thevar | -- | 203008 | 1712 | 204722 | 324 | 176 |
| 19. | Tirunelveli Kattabomman | 102788 | 281714 | 22036 | 406536 | 7508 | 1988 |
| 20. | Chidambaranar | 32202 | 67500 | 8928 | 108630 | 13506 | 21316 |
| 21. | The Nilgiris | 1612 | 1410 | 490 | 3512 | -- | 10 |
| 22. | Kanniyakumari | 70804 | 67802 | 1750 | 140356 | -- | -- |
| | STATE | 1165710 | 4642990 | 791406 | 6600106 | 468950 | 236152 |

## TABLE V - C Contd.

### NORMAL OUTTURN OF PRINCIPAL CROPS (Average of 5 years ending 1994-95)

(in Tonnes)

| Sl. No. | District | Maize | Ragi | Korra | Varagu | Samai | Other Cereals |
|---|---|---|---|---|---|---|---|
| 1 | 2 | 9 | 10 | 11 | 12 | 13 | 14 |
| 1. | Chengalpattu M.G.R. | -- | 9890 | -- | 54 | -- | -- |
| 2. | South Arcot | 22 | 10890 | 226 | 11284 | 798 | -- |
| 3. | Villupuram | -- | -- | -- | -- | -- | -- |
| 4. | North Arcot Ambedkar | 410 | 20226 | 188 | 458 | 4442 | 80 |
| 5. | Tiruvannamalai Sambuvarayar | 568 | 10472 | 16 | 264 | 3628 | 30 |
| 6. | Salem | 3680 | 52178 | 1438 | 3104 | 4412 | 1196 |
| 7. | Dharmapuri | 676 | 146648 | 170 | 1894 | 37862 | 18 |
| 8. | Coimbatore | 17300 | 1198 | 22 | 36 | 542 | 6 |
| 9. | Periyar | 4020 | 16664 | 44 | 6 | 314 | 8 |
| 10. | Tiruchirapalli | 204 | 1222 | 54 | 14342 | 760 | 2 |
| 11. | Pudukkottai | 942 | 1168 | -- | 2696 | 30 | 30 |
| 12. | Thanjavur | 752 | 136 | -- | 194 | -- | -- |
| 13. | Nagapattinam | -- | -- | -- | -- | -- | -- |
| 14. | Madurai | 4908 | 1884 | 100 | 2218 | 2630 | 2282 |
| 15. | Dindigul Anna | 28998 | 980 | 18 | 788 | 2214 | 372 |
| 16. | Ramanathapuram | -- | 2438 | 2 | 60 | 6 | 648 |
| 17. | Kamarajar | 3576 | 5200 | 28 | 1100 | 56 | 678 |
| 18. | Pasumpon Muthu-ramalinga Thevar | -- | 1538 | 20 | 134 | 8 | 52 |
| 19. | Tirunelveli Kattabomman | 356 | 3310 | -- | -- | 116 | 42 |
| 20. | Chidambaranar | 380 | 1660 | 50 | 30 | 26 | 480 |
| 21. | The Nilgiris | -- | 30 | 6 | -- | 4 | 8 |
| 22. | Kanniyakumari | -- | -- | -- | -- | -- | -- |
| | STATE | 66792 | 287732 | 2382 | 386628 | 57848 | 5932 |

TABLE V - C Contd.

**NORMAL OUTTURN OF PRINCIPAL CROPS (Average of 5 years ending 1994-95)**

(in Tonnes)

| Sl. No. | District | Total Cereals | Bengal-gram | Green-gram | Black gram | Red gram | Horse gram |
|---|---|---|---|---|---|---|---|
| 1 | 2 | 15 | 16 | 17 | 18 | 19 | 20 |
| 1. | Chengalpattu M.G.R. | 836950 | -- | 3380 | 2360 | 658 | 284 |
| 2. | South Arcot | 900732 | 26 | 3586 | 21830 | 1190 | 612 |
| 3. | Villupuram | -- | -- | -- | -- | -- | -- |
| 4. | North Arcot Ambedkar | 220186 | 12 | 456 | 928 | 7948 | 1818 |
| 5. | Tiruvannamalai Sambuvarayar | 306290 | -- | 1820 | 3766 | 5666 | 1642 |
| 6. | Salem | 382550 | 352 | 6934 | 15246 | 14922 | 7378 |
| 7. | Dharmapuri | 439518 | 138 | 1800 | 3246 | 14942 | 29748 |
| 8. | Coimbatore | 131460 | 4172 | 2374 | 2386 | 1298 | 2398 |
| 9. | Periyar | 315538 | 26 | 1920 | 1092 | 1120 | 2352 |
| 10. | Tiruchirapalli | 57608 | 70 | 1066 | 3828 | 5948 | 1310 |
| 11. | Pudukkottai | 244118 | -- | 72 | 778 | 1908 | 358 |
| 12. | Thanjavur | 1505174 | -- | 13050 | 34234 | 204 | -- |
| 13. | Nagapattinam | -- | -- | -- | -- | -- | -- |
| 14. | Madurai | 456158 | 38 | 2964 | 1260 | 3038 | 532 |
| 15. | Dindigul Anna | 239970 | 160 | 2158 | 2866 | 1896 | 3516 |
| 16. | Ramanathapuram | 174192 | -- | 88 | 1800 | 26 | 104 |
| 17. | Kamarajar | 117278 | 66 | 3384 | 3508 | 714 | 60 |
| 18. | Pasumpon Muthu-ramalinga Thevar | 206974 | 8 | 82 | 374 | 398 | 108 |
| 19. | Tirunelveli Kattabomman | 419856 | 2 | 1452 | 7274 | 132 | 524 |
| 20. | Chidambaranar | 146078 | 54 | 2874 | 8312 | 96 | 74 |
| 21. | The Nilgiris | 3570 | -- | -- | -- | -- | -- |
| 22. | Kanniyakumari | 140356 | -- | 10 | 1232 | 4 | 52 |
| | STATE | 7764556 | 5124 | 49470 | 116320 | 62110 | 52870 |

@ Less than 5 Tonnes.

## TABLE V - C Contd.

(in Tonnes)

| Sl. No. | District | Other pulses | Total pulses | Total Food grains | Interms Cane | In terms of Gur | Carda-mom |
|---|---|---|---|---|---|---|---|
| 1 | 2 | 21 | 22 | 23 | 24 | 25 | 26 |
| 1. | Chengalpattu M.G.R. | 496 | 7178 | 844128 | 1695626 | 180762 | -- |
| 2. | South Arcot | 382 | 27628 | 928360 | 6884490 | 742744 | -- |
| 3. | Villupuram | -- | -- | -- | -- | -- | -- |
| 4. | North Arcot Ambedkar | 562 | 11724 | 231910 | 1844242 | 196570 | -- |
| 5. | Tiruvannamalai Sambuvarayar | 982 | 13876 | 320166 | 1828578 | 203502 | -- |
| 6. | Salem | 4040 | 48872 | 431422 | 2483386 | 262800 | 16 |
| 7. | Dharmapuri | 4668 | 54542 | 494060 | 1466962 | 158842 | -- |
| 8. | Coimbatore | 3418 | 16046 | 147506 | 1274678 | 138332 | 70 |
| 9. | Periyar | 2298 | 8808 | 324346 | 2365120 | 271324 | -- |
| 10. | Tiruchirapalli | 492 | 12714 | 590322 | 2676256 | 284868 | -- |
| 11. | Pudukkottai | 138 | 3254 | 247372 | 204172 | 21870 | -- |
| 12. | Thanjavur | 12 | 47500 | 1552674 | 2112202 | 229380 | -- |
| 13. | Nagapattinam | -- | -- | -- | -- | -- | -- |
| 14. | Madurai | 1308 | 9140 | 465298 | 1601030 | 175060 | 136 |
| 15. | Dindigul Anna | 2332 | 12928 | 252898 | 784222 | 78926 | 38 |
| 16. | Ramanathapuram | 84 | 2102 | 176294 | 12182 | 1272 | -- |
| 17. | Kamarajar | 580 | 8312 | 125590 | 443740 | 47894 | 30 |
| 18. | Pasumpon Muthu-ramalinga Thevar | 158 | 1128 | 208102 | 483704 | 52284 | -- |
| 19. | Tirunelveli Kattabomman | 416 | 9800 | 429656 | 449846 | 48538 | 98 |
| 20. | Chidambaranar | 166 | 11576 | 157654 | 19902 | 2156 | -- |
| 21. | The Nilgiris | 134 | 134 | 3704 | 5250 | 576 | 100 |
| 22. | Kanniyakumari | 90 | 1388 | 141744 | -- | -- | 10 |
| | STATE | 22756 | 308650 | 8073206 | 28635588 | 3100700 | 498 |

TABLE V - C Contd.

(in Tonnes)

| Sl. No. | District | Coriander | Chillies | Pepper | Cloves | Garlic | Tamarind |
|---|---|---|---|---|---|---|---|
| 1 | 2 | 27 | 28 | 29 | 30 | 31 | 32 |
| 1. | Chengalpattu M.G.R. | 2 | 936 | -- | -- | -- | 494 |
| 2. | South Arcot | 2026 | 616 | -- | -- | 2 | 1626 |
| 3. | Villupuram | -- | -- | -- | -- | -- | -- |
| 4. | North Arcot Ambedkar | 26 | 588 | -- | -- | -- | 3378 |
| 5. | Tiruvannamalai Sambuvarayar | 24 | 976 | -- | -- | -- | 268 |
| 6. | Salem | 170 | 1714 | 82 | 88 | -- | 1640 |
| 7. | Dharmapuri | 170 | 642 | -- | -- | 18 | 5492 |
| 8. | Coimbatore | 144 | 1890 | 24 | -- | -- | 2486 |
| 9. | Periyar | 2 | 1134 | -- | -- | 232 | 354 |
| 10. | Tiruchirapalli | 3758 | 6812 | -- | -- | 12 | 3640 |
| 11. | Pudukkottai | 6 | 496 | -- | -- | -- | 650 |
| 12. | Thanjavur | 2 | 194 | -- | -- | -- | 1662 |
| 13. | Nagapattinam | -- | -- | -- | -- | -- | -- |
| 14. | Madurai | 42 | 770 | 10 | 8 | 6 | 10358 |
| 15. | Dindigul Anna | 12 | 1920 | 112 | 6 | 4158 | 10190 |
| 16. | Ramanathapuram | 440 | 5162 | -- | -- | -- | 634 |
| 17. | Kamarajar | 886 | 2460 | -- | -- | -- | 1260 |
| 18. | Pasumpon Muthuramalinga Thevar | 12 | 1762 | -- | -- | -- | 1318 |
| 19. | Tirunelveli Kattabomman | .20 | 4050 | -- | 72 | 36 | 1354 |
| 20. | Chidambaranar | 2036 | 7668 | -- | -- | -- | 684 |
| 21. | The Nilgiris | -- | 20 | 386 | 112 | 1790 | -- |
| 22. | Kanniyakumari | -- | 4 | 10 | 460 | 2 | 3604 |
| | STATE | 9778 | 39814 | 624 | 746 | 6256 | 51092 |

## TABLE V - C Contd.

(in Tonnes)

| Sl. No. | District | Turmeric | Mango | Banana | Citrus Fruit | Sweet Potato |
|---|---|---|---|---|---|---|
| 1 | 2 | 33 | 34 | 35 | 36 | 37 |
| 1. | Chengalpattu M.G.R. | 24 | 36638 | 56612 | 236 | 4272 |
| 2. | South Arcot | 3008 | 9312 | 162310 | 98 | 10158 |
| 3. | Villupuram | -- | -- | -- | -- | -- |
| 4. | North Arcot Ambedkar | 986 | 43836 | 205796 | 104 | 576 |
| 5. | Tiruvannamalai Sambuvarayar | 804 | 5266 | 73640 | 12 | 1830 |
| 6. | Salem | 8726 | 8312 | 83556 | 2792 | 834 |
| 7. | Dharmapuri | 4826 | 186644 | 36612 | 82 | 828 |
| 8. | Coimbatore | 14500 | 5896 | 137132 | 470 | 44 |
| 9. | Periyar | 56114 | 4940 | 148614 | 366 | 128 |
| 10. | Tiruchirapalli | 3896 | 8556 | 679784 | 1540 | 9466 |
| 11. | Pudukkottai | 38 | 6484 | 96578 | 18 | 32 |
| 12. | Thanjavur | 212 | 21652 | 156170 | 354 | 140 |
| 13. | Nagapattinam | -- | -- | -- | -- | -- |
| 14. | Madurai | 214 | 28456 | 200818 | 552 | 2044 |
| 15. | Dindigul Anna | 572 | 25882 | 71262 | 10410 | 3096 |
| 16. | Ramanathapuram | 8 | 1766 | 5062 | 16 | 22 |
| 17. | Kamarajar | 6 | 18902 | 27504 | 342 | 750 |
| 18. | Pasumpon Muthu-ramalinga Thevar | 14 | 5466 | 17810 | 8 | 26 |
| 19. | Tirunelveli Kattabomman | 72 | 12172 | 249030 | 2092 | 4496 |
| 20. | Chidambaranar | 72 | 2922 | 385220 | 140 | 2700 |
| 21. | The Nilgiris | 32 | 564 | 7992 | 2402 | 396 |
| 22. | Kanniyakumari | -- | 14908 | 117266 | 88 | -- |
| | STATE | 94114 | 448874 | 2918768 | 22122 | 41838 |

TABLE V - C Contd.

(in Tonnes)

| Sl. No. | District | Potato | Tapioca | Onion | Cotton | Castor | Ground-nut |
|---|---|---|---|---|---|---|---|
| 1 | 2 | 38 | 39 | 40 | 41 | 42 | 43 |
| 1. | Chengalpattu M.G.R. | -- | 8734 | 112 | 260 | -- | 149296 |
| 2. | South Arcot | -- | 601936 | 2086 | 29304 | 16 | 241080 |
| 3. | Villupuram | -- | -- | -- | -- | -- | -- |
| 4. | North Arcot Ambedkar | 4 | 1432 | 914 | 14652 | 150 | 163914 |
| 5. | Tiruvannamalai Sambuvarayar | -- | 3140 | 830 | 1274 | 22 | 189482 |
| 6. | Salem | 4 | 1301678 | 50124 | 30558 | 5676 | 237784 |
| 7. | Dharmapuri | 3578 | 353906 | 3276 | 37332 | 2230 | 133454 |
| 8. | Coimbatore | -- | 35092 | 26784 | 46220 | 270 | 24092 |
| 9. | Periyar | 336 | 130702 | 23174 | 20400 | 714 | 136518 |
| 10. | Tiruchirapalli | -- | 271130 | 45766 | 35180 | 324 | 123222 |
| 11. | Pudukkottai | -- | 1094 | 4 | 938 | -- | 48304 |
| 12. | Thanjavur | -- | 18562 | 238 | 11164 | 2 | 39588 |
| 13. | Nagapattinam | -- | -- | -- | -- | -- | -- |
| 14. | Madurai | -- | 1806 | 10726 | 41394 | 56 | 40282 |
| 15. | Dindigul Anna | 29554 | 7544 | 33150 | 17500 | 46 | 65146 |
| 16. | Ramanathapuram | -- | 26 | 34 | 3254 | -- | 6736 |
| 17. | Kamarajar | -- | 486 | 11982 | 50824 | 4 | 13666 |
| 18. | Pasumpon Muthu-ramalinga Thevar | -- | 918 | 110 | 1708 | 2 | 9958 |
| 19. | Tirunelveli Kattabomman | -- | 3654 | 11460 | 42342 | 28 | 18712 |
| 20. | Chidambaranar | -- | 1472 | 3456 | 29650 | 14 | 4650 |
| 21. | The Nilgiris | 73122 | 3728 | -- | 6 | -- | 206 |
| 22. | Kanniyakumari | -- | 144464 | -- | 4 | -- | 354 |
| | STATE | 106598 | 2891504 | 224226 | 413964 | 9554 | 1686444 |

## TABLE V - C Contd.

(in Tonnes)

| Sl. No. | District | Gingelly | Sun flower | Tobacco |
|---|---|---|---|---|
| 1 | 2 | 44 | 45 | 46 |
| 1. | Chengalpattu M.G.R. | 1624 | 86 | -- |
| 2. | South Arcot | 11476 | 76 | 14 |
| 3. | Villupuram | -- | -- | -- |
| 4. | North Arcot Ambedkar | 510 | 62 | -- |
| 5. | Tiruvannamalai Sambuvarayar | 1112 | 74 | 78 |
| 6. | Salem | 5966 | 8606 | 652 |
| 7. | Dharmapuri | 1198 | 6106 | 20 |
| 8. | Coimbatore | 810 | 1424 | 1398 |
| 9. | Periyar | 10106 | 97 | 7500 |
| 10. | Tiruchirapalli | 9860 | 1796 | 26 |
| 11. | Pudukkottai | 1096 | 10 | -- |
| 12. | Thanjavur | 4834 | 2 | 710 |
| 13. | Nagapattinam | -- | -- | -- |
| 14. | Madurai | 1456 | 2622 | 148 |
| 15. | Dindigul Anna | 1198 | 2090 | 1518 |
| 16. | Ramanathapuram | 536 | 316 | -- |
| 17. | Kamarajar | 1910 | 1130 | -- |
| 18. | Pasumpon Muthu-ramalinga Thevar | 190 | 12 | -- |
| 19. | Tirunelveli Kattabomman | 1456 | 100 | 32 |
| 20. | Chidambaranar | 1672 | 1292 | -- |
| 21. | The Nilgiris | -- | -- | -- |
| 22. | Kanniyakumari | 2 | -- | - |
| | STATE | 57012 | 26774 | 12096 |

## TABLE V - D

**Estimated Area Number of Palms and Production of Coconut during 1995-96 in Tamil Nadu**

(Revised Estimates)

| Sl. No. | District | Estimated Area in Hectares | Estimated Bearing | No. of palms Non-bearing | In'000's Total | Estimated production of Nuts in lakhs | Estimated yield rate per Hectare (in nuts) |
|---|---|---|---|---|---|---|---|
| 1 | 2 | 3 | 4 | 5 | 6 | 7 | 8 |
| 1. | Chengalpattu M.G.R. | 4901 | 698 | 258 | 956 | (-) 514 | 10487 |
| 2. | South Arcot | 3380 | 774 | 196 | 970 | 553 | 16360 |
| 3. | Villupuram | 4333 | 522 | 401 | 923 | 288 | 6646 |
| 4. | North Arcot Ambedkar | 18181 | 3036 | 819 | 3855 | 2360 | 12980 |
| 5. | Tiruvannamalai Sambuvarayar | 1998 | 287 | 169 | 456 | 227 | 11361 |
| 6. | Salem | 1455 | 3520 | 663 | 4183 | 2572 | 17646 |
| 7. | Dharmapuri | 25307 | 3867 | 1296 | 5163 | (-) 2726 | 10771 |
| 8. | Coimbatore | 61045 | 12043 | 1876 | 13919 | (-) 3930 | 6437 |
| 9. | Periyar | 16288 | 3257 | 522 | 3799 | (-) 1860 | 11419 |
| 10. | Tiruchirapalli | 14483 | 3306 | 692 | 3998 | 1848 | 12759 |
| 11. | Pudukkottai | 29108 | 6156 | 2169 | 8325 | (-) 3358 | 11536 |
| 12. | Thanjavur | 17884 | 3934 | 1503 | 5437 | (-) 2668 | 14918 |
| 13. | Nagapattinam | 5434 | 562 | 319 | 881 | (-) 308 | 5668 |
| 14. | Madurai | 21366 | 3643 | 1314 | 4957 | (-) 2108 | 9838 |
| 15. | Dindigul Anna | 15897 | 3337 | 590 | 3927 | (-) 1566 | 9850 |
| 16. | Ramanathapuram | 8226 | 864 | 255 | 1119 | 273 | 3318 |
| 17. | Kamarajar | 6645 | 620 | 244 | 864 | 572 | 8607 |
| 18. | Pasumpon Muthuramalinga Thevar | 8616 | 1157 | 308 | 1465 | 534 | 6197 |
| 19. | Tirunelveli Kattabomman | 11560 | 2224 | 343 | 2567 | (-) 1005 | 8693 |
| 20. | Chidambaranar | 3664 | 794 | 162 | 959 | (-) 388 | 10589 |
| 21. | The Nilgiris | -- | -- | -- | -- | -- | -- |
| 22. | Kanniyakumari | 24716 | 5425 | 1396 | 6821 | (+) 2543 | 10290 |
| **II. Villages reported to be not growing Coconut:** | | | | | | | |
| | | 4945 | 657 | 421 | 1078 | 381 | 7704 |
| | STATE | 322549 | 60683 | 15916 | 76599 | 32576 | 10099 |

## TABLE V-D (Contd.)

**Estimated Area and Production of Arecanut Crop for the Year 1995-96 in Tamil Nadu**

| Sl. No. | Name of the District | Estimated Area in Hectares | Estimated No. of Palms (in '000's) | | | Estimated Production in Tonnes | | |
|---|---|---|---|---|---|---|---|---|
| | | | Bearing | Non Bearing | Total | Green Nuts with husk | Cured Nuts | Yield rate Kg/Hec |
| 1 | 2 | 3 | 4 | 5 | 6 | 7 | 8 | 9 |
| 1. | Salem and Dharmapuri | 604 | 1458 | 108 | 1566 | 4479.44 | 1567.80 | 2595.70 |
| 2. | Coimbatore and Periyar | 939 | 645 | 345 | 990 | 1162.08 | 476.45 | 507.40 |
| 3. | Tiruchirapalli, Thanjavur, Dindigul Anna and Tirunelveli Kattabomman | 146 | 113 | 8 | 121 | 916.89 | 365.84 | 2505.76 |
| 4. | Kanniyakumari | 803 | 543 | 113 | 656 | 1886.13 | 905.34 | 1127.45 |
| 5. | The Nilgiris | 0 | 0 | 0 | 0 | 0 | 0 | 0.0 |
| | STATE | 2492 | 2759 | 574 | 3333 | 8444.54 | 3315.44 | 1330.43 |

TABLE V I - A

**Averate Rates of Daily Wages paid to certain categories of Agricultural Labourers in Tamil Nadu for the year 1995-96 (Base Year : 1981-82=100)**

| Sl. No. | District | Plough men | Sowers and Pluckers seedlings | | | Transplanters and Weeders | | |
|---|---|---|---|---|---|---|---|---|
| | | | Men | Wo-men | Non adults | Men | Wo-men | Non adults |
| 1 | 2 | 3 | 4 | 5 | 6 | 7 | 8 | 9 |
| 1. | Chengalpattu M.G.R. | 21.93 | 27.73 | 20.66 | -- | 22.02 | 16.80 | -- |
| 2. | South Arcot | 29.39 | 33.27 | 16.92 | -- | 32.77 | 20.06 | -- |
| 3. | Villupuram Ramasamy Padayachiar | 21.46 | 26.53 | 16.35 | -- | 26.32 | 19.15 | -- |
| 4. | North Arcot Ambedkar | 25.84 | 20.22 | 14.96 | -- | 16.05 | 14.70 | -- |
| 5. | Tiruvannamalai Sambuvarayar | 18.84 | 19.00 | 15.11 | -- | 8.00 | 11.72 | -- |
| 6. | Salem | 45.00 | 40.14 | 24.49 | -- | 46.44 | 22.51 | -- |
| 7. | Dharmapuri | 33.62 | 23.28 | 17.92 | -- | 24.84 | 17.59 | -- |
| 8. | Coimbatore | 43.11 | 42.35 | 27.64 | -- | 41.67 | 27.92 | -- |
| 9. | Periyar | 43.21 | 48.09 | 29.38 | -- | 50.24 | 29.26 | -- |
| 10. | Tiruchirapalli | 34.60 | 34.99 | 19.10 | -- | 33 42 | 18.32 | -- |
| 11. | Pudukkottai | 35.13 | 34.10 | 25.14 | -- | 25.00 | 17.29 | -- |
| 12. | Thanjavur | 36.54 | 40.48 | 25.00 | -- | 25.00 | 20.64 | -- |
| 13. | Nagapattinam | 38.28 | 40.95 | 27.29 | -- | 37.71 | 22.55 | -- |
| 14. | Madurai | 34.36 | 34.17 | 23.73 | -- | 35.81 | 22.09 | -- |
| 15. | Dindigul Anna | 34.48 | 23.60 | 21.65 | -- | 34.61 | 22.96 | -- |
| 16. | Ramanathapuram | 36.54 | 36.04 | -- | -- | 31.25 | 20.63 | -- |
| 17. | Kamarajar | 34.43 | 33.57 | 17.82 | -- | 34.32 | 16.95 | -- |
| 18. | Pasumpon Muthu-ramalinga Thevar | 34.85 | 26.24 | 23.83 | -- | 25.00 | 19.02 | -- |
| 19. | Tirunelveli Kattabomman | 37.53 | 31.77 | 25.85 | -- | 42.72 | 23.56 | -- |
| 20. | Chidambaranar | 30.72 | 32.88 | 21.07 | -- | 27 63 | 20.59 | -- |
| 21. | The Nilgiris | 40.00 | 37.50 | 27.50 | -- | 38.54 | 27.03 | -- |
| 22. | Kanniyakumari | 55.80 | 67.50 | 36.67 | -- | -- | 37.25 | -- |

## TABLE V I - A (Contd.)

| Sl. No. | District | Reapers and Harvesters | | |
|---|---|---|---|---|
| | | Men | Women | Non Adults |
| 1 | 2 | 10 | 11 | 12 |
| 1. | Chengalpattu M.G.R. | 29.95 | 27.42 | -- |
| 2. | South Arcot | 39.65 | 26.44 | -- |
| 3. | Villupuram Ramasamy Padayachiar | 29.86 | 21.27 | -- |
| 4. | North Arcot Ambedkar | 26.62 | 23.32 | -- |
| 5. | Tiruvannamalai Sambuvarayar | 28.36 | 22.89 | -- |
| 6. | Salem | 48.64 | 31.06 | -- |
| 7. | Dharmapuri | 27.61 | 21.37 | -- |
| 8. | Coimbatore | 45.73 | 28.31 | -- |
| 9. | Periyar | 50.45 | 29.63 | -- |
| 10. | Tiruchirapalli | 45.98 | 32.88 | -- |
| 11. | Pudukkottai | 34.07 | 22.06 | -- |
| 12. | Thanjavur | 40.72 | 27.58 | -- |
| 13. | Nagapattinam | 52.95 | 29.44 | -- |
| 14. | Madurai | 43.72 | 29.92 | -- |
| 15. | Dindigul Anna | 30.09 | 25.87 | -- |
| 16. | Ramanathapuram | 32.92 | 20.24 | -- |
| 17. | Kamarajar | 33.27 | 20.00 | -- |
| 18. | Pasumpon Muthu-ramalinga Thevar | 32.67 | 24.28 | -- |
| 19. | Tirunelveli Kattabomman | 42.98 | 28.06 | -- |
| 20. | Chidambaranar | 37.64 | 25.58 | -- |
| 21. | The Nilgiris | 36.60 | 29.40 | -- |
| 22. | Kanniyakumari | 77.62 | 70.89 | -- |

## TABLE V I - A (Contd.)

| Sl. No. | District | Tending Cattle | | | Other Agricultural Labourers | | |
|---|---|---|---|---|---|---|---|
| | | Men | Wo-men | Non adults | Men | Wo-men | Non adults |
| 1 | 2 | 13 | 14 | 15 | 16 | 17 | 18 |
| 1. | Chengalpattu M.G.R. | 21.81 | 28.89 | -- | 34.05 | 28.00 | -- |
| 2. | South Arcot | 30.00 | -- | -- | 33.41 | 21.75 | -- |
| 3. | Villupuram Ramasamy Padayachiar | 9.33 | 7.00 | -- | 33.24 | 25.50 | -- |
| 4. | North Arcot Ambedkar | 30.00 | -- | -- | 30.04 | 14.75 | -- |
| 5. | Tiruvannamalai Sambuvarayar | 15.00 | -- | -- | 25.59 | 21.50 | -- |
| 6. | Salem | -- | -- | -- | 44.41 | 25.29 | -- |
| 7. | Dharmapuri | -- | -- | -- | 29.20 | 19.47 | -- |
| 8. | Coimbatore | -- | -- | -- | 44.73 | 25.42 | -- |
| 9. | Periyar | 19.08 | 10.00 | -- | 48.06 | 27.52 | -- |
| 10. | Tiruchirapalli | 17.50 | 15.00 | -- | 40.10 | 19.16 | -- |
| 11. | Pudukkottai | -- | -- | -- | 37.00 | 19.21 | -- |
| 12. | Thanjavur | -- | -- | -- | 37.41 | 20.45 | -- |
| 13. | Nagapattinam | -- | 18.00 | -- | 41.44 | 23.39 | -- |
| 14. | Madurai | 17.50 | 22.75 | -- | 45.63 | 25.10 | -- |
| 15. | Dindigul Anna | 23.27 | 20.00 | -- | 42.24 | 24.39 | -- |
| 16. | Ramanathapuram | -- | -- | -- | 36.67 | 20.00 | -- |
| 17. | Kamarajar | 20.91 | -- | -- | 43.45 | 20.35 | -- |
| 18. | Pasumpon Muthu-ramalinga Thevar | -- | -- | -- | 43.13 | 40.00 | -- |
| 19. | Tirunelveli Kattabomman | 25.00 | -- | -- | 50.27 | 39.25 | -- |
| 20. | Chidambaranar | -- | -- | -- | 44.88 | 19.26 | -- |
| 21. | The Nilgiris | -- | -- | -- | 43.75 | 33.75 | -- |
| 22. | Kanniyakumari | -- | -- | -- | 98.21 | 66.25 | -- |

## TABLE VI-B

**Index Number of Agricultural wages paid to certain Categories of Agricultural Labourers**

**Base Year 1981-82=100**

| Year/ Month | Plough Men | Transplanters and Weeders | | Reapers and Harvesters | |
|---|---|---|---|---|---|
| | | Men | Women | Men | Women |
| 1 | 2 | 3 | 4 | 5 | 6 |
| 1995 | | | | | |
| July | 546 | 526 | 447 | 493 | 520 |
| August | 556 | 584 | 453 | 563 | 461 |
| September | 574 | 561 | 473 | 541 | 493 |
| October | 610 | 565 | 499 | 501 | 495 |
| November | 597 | 538 | 507 | 484 | 470 |
| December | 606 | 564 | 483 | 489 | 473 |
| 1996 | | | | | |
| January | 609 | 528 | 467 | 544 | 527 |
| February | 630 | 575 | 459 | 593 | 571 |
| March | 624 | 560 | 468 | 547 | 516 |
| April | 624 | 671 | 474 | 509 | 481 |
| May | 632 | 653 | 481 | 545 | 479 |
| June | 656 | 582 | 490 | 583 | 462 |
| Total | 7264 | 6907 | 5701 | 6392 | 5848 |
| Average 1995-96 | 605 | 576 | 475 | 532 | 487 |

TABLE VI-B

**Index Number of Agricultural wages paid to certain Categories of Agricultural Labourers**

Base Year 1981-82=100

| Year/ Month | Plough Men | Other Agricultural Labourers | | Tending Cattle | |
|---|---|---|---|---|---|
| | | Men | Women | Men | Women |
| 1 | 2 | 7 | 8 | 9 | 10 |
| 1995 | | | | | |
| July | 546 | 523 | 469 | 469 | 458 |
| August | 556 | 522 | 443 | 434 | 583 |
| September | 574 | 535 | 462 | 401 | 583 |
| October | 610 | 545 | 454 | 410 | 445 |
| November | 597 | 554 | 458 | 438 | 458 |
| December | 606 | 541 | 507 | 400 | 458 |
| 1996 | | | | | |
| January | 607 | 550 | 493 | 339 | 514 |
| February | 630 | 561 | 493 | 377 | 458 |
| March | 624 | 567 | 493 | 469 | 698 |
| April | 624 | 571 | 488 | 405 | 555 |
| May | 632 | 570 | 465 | 485 | 458 |
| June | 656 | 575 | 469 | 610 | 654 |
| Total | 7264 | 6614 | 5694 | 5237 | 6322 |
| Average 1995-96 | 605 | 551 | 474 | 436 | 526 |

TABLE VII-A

Statement showing the Farm harvest prices (District-wise) and State weighted average of certain Agricultural commodities in Tamil Nadu for the year 1995-96

Price are in Rs./Qtl.

| Sl. No. | District | Paddy Common | Cholam | Cumbu | Ragi | Maize | Thinai |
|---|---|---|---|---|---|---|---|
| 1 | 2 | 3 | 4 | 5 | 6 | 7 | 8 |
| 1. | Chengalpattu-MGR | 352.04 | -- | 446.21 | 441.52 | -- | -- |
| 2. | South Arcot | 361.84 | 391.44 | 320.16 | 349.76 | -- | -- |
| 3. | North Arcot Ambedkar | 342.55 | 373.41 | 382.80 | 443.03 | -- | -- |
| 4. | Tiruvannamalai | 346.17 | 410.03 | 381.15 | 447.66 | -- | -- |
| 5. | Salem | 413.85 | 419.77 | 424.08 | 438.52 | 409.20 | 418.50 |
| 6. | Dharmapuri | 378.01 | 338.91 | 366.36 | 341.71 | -- | -- |
| 7. | Coimbatore | -- | 436.83 | 405.46 | 405.79 | 380.74 | 418.50 |
| 8. | Periyar | 392.34 | 424.60 | 352.91 | 427.37 | 371.68 | -- |
| 9. | Tiruchirapalli | 381.40 | 448.52 | 395.89 | 418.50 | 465.00 | -- |
| 10. | Pudukkottai | 386.18 | -- | 389.86 | 386.32 | 403.94 | -- |
| 11. | Thanjavur | 349.69 | -- | 413.33 | 448.55 | -- | -- |
| 12. | Madurai | 439.33 | 411.69 | 395.72 | 428.54 | 388.64 | 460.29 |
| 13. | Dindigul-Anna | -- | 406.94 | 371.06 | 372.00 | -- | -- |
| 14. | Ramanathapuram | 368.78 | -- | -- | -- | -- | -- |
| 15. | Pasumpon | 440.22 | -- | -- | -- | -- | -- |
| 16. | Kamarajar | 440.09 | 408.97 | 394.30 | 359.51 | 418.67 | 353.40 |
| 17. | Nellai Kattabomman | 399.57 | 406.59 | 411.53 | 418.67 | -- | -- |
| 18. | V.O.Chidambaranar | 395.88 | 401.59 | 369.75 | 413.10 | 395.72 | -- |
| 19. | The Nilgiris | -- | -- | -- | 419.33 | -- | -- |
| 20. | Kanniyakumari | 423.66 | -- | -- | -- | -- | -- |
| 21. | Nagapattinam | 336.00 | -- | -- | -- | -- | -- |
| **State Weighted Average** | | **370.36** | **407.38** | **353.83** | **383.73** | **390.46** | **418.37** |

TABLE VII-A (Contd.)

Price are in Rs./Qtl.

| Sl. No. | District | Varagu | Samai | Red gram | Bengal gram | Black gram | Green gram |
|---|---|---|---|---|---|---|---|
| 1 | 2 | 7 | 8 | 9 | 10 | 11 | 12 |
| 1. | Chengalpattu-MGR | -- | -- | -- | -- | -- | -- |
| 2. | South Arcot | -- | -- | -- | -- | 1388.31 | 1327.45 |
| 3. | North Arcot Ambedkar | -- | -- | -- | 1026.29 | -- | -- |
| 4. | Tiruvannamalai | -- | -- | -- | -- | 1231.55 | 1090.89 |
| 5. | Salem | -- | 112.92 | 1528.69 | 1069.50 | 1325.25 | 1377.56 |
| 6. | Dharmapuri | -- | 408.07 | 1255.50 | 1052.90 | 1241.55 | 1264.59 |
| 7. | Coimbatore | -- | 325.50 | 1784.85 | 1111.62 | 1655.68 | 1476.49 |
| 8. | Periyar | -- | -- | -- | -- | 1624.31 | 1408.45 |
| 9. | Tiruchirapalli | -- | -- | -- | 1056.81 | 1383.38 | 1278.75 |
| 10. | Pudukkottai | -- | -- | -- | -- | -- | -- |
| 11. | Thanjavur | -- | -- | -- | -- | 1646.39 | 1216.56 |
| 12. | Madurai | 300.60 | 366.35 | 1412.23 | 1070.90 | 1637.12 | 1330.88 |
| 13. | Dindigul-Anna | -- | -- | -- | 1190.40 | 1447.31 | 1342.69 |
| 14. | Ramanathapuram | -- | -- | -- | -- | -- | 2151.21 |
| 15. | Pasumpon | -- | -- | -- | -- | -- | -- |
| 16. | Kamarajar | 216.23 | -- | 1334.17 | 971.57 | 1520.88 | 1287.28 |
| 17. | Nellai Kattabomman | -- | -- | -- | -- | 1568.21 | 1490.33 |
| 18. | V.O.Chidambaranar | -- | -- | -- | 904.15 | 1531.92 | 1309.28 |
| 19. | The Nilgiris | -- | -- | -- | -- | -- | -- |
| 20. | Kanniyakumari | -- | -- | -- | -- | 1708.88 | 1732.13 |
| 21. | Nagapattinam | -- | -- | -- | -- | 1532.32 | 1246.78 |
| **State Weighted Average** | | **268.15** | **360.76** | **1429.19** | **1104.67** | **1413.94** | **1311.88** |

TABLE VII-A (Contd.)

Price are in Rs./Qtl.

| Sl. No. | District | Horse gram | Ground nut pods | Gingelly seed | Castor seed | Coconut Husked 100 Nos. | Tapioca |
|---|---|---|---|---|---|---|---|
| 1 | 2 | 13 | 14 | 15 | 16 | 17 | 18 |
| 1. | Chengalpattu-MGR | -- | -- | 1209.00 | -- | 250.38 | -- |
| 2. | South Arcot | -- | -- | 1400.12 | -- | 253.43 | -- |
| 3. | North Arcot Ambedkar | -- | 930.00 | -- | -- | 152.06 | -- |
| 4. | Tiruvannamalai | -- | 476.63 | 1376.55 | -- | 220.88 | -- |
| 5. | Salem | 645.19 | 946.74 | 1506.60 | 922.64 | 165.08 | 118.25 |
| 6. | Dharmapuri | 583.58 | 975.85 | 1488.53 | 862.31 | 217.78 | - |
| 7. | Coimbatore | 624.35 | 930.00 | 1513.48 | 954.59 | 221.84 | 220.88 |
| 8. | Periyar | 656.13 | 1041.73 | 1460.77 | 912.56 | 204.97 | -- |
| 9. | Tiruchirapalli | 492.90 | 1081.83 | 1527.40 | -- | 206.93 | -- |
| 10. | Pudukkottai | -- | -- | 1258.99 | -- | 231.23 | -- |
| 11. | Thanjavur | -- | -- | 1510.73 | -- | 154.61 | -- |
| 12. | Madurai | 657.58 | 1136.66 | 1431.71 | 893.28 | 204.02 | -- |
| 13. | Dindigul-Anna | -- | 1136.61 | 1348.50 | 911.40 | 209.25 | -- |
| 14. | Ramanathapuram | -- | 1220.63 | 1171.34 | -- | 232.50 | -- |
| 15. | Pasumpon | -- | 1054.75 | -- | -- | 188.56 | -- |
| 16. | Kamarajar | 448.56 | 1084.99 | 1230.31 | -- | 235.99 | -- |
| 17. | Nellai Kattabomman | -- | -- | 1516.92 | -- | 201.11 | -- |
| 18. | V.O.Chidambaranar | 847.80 | -- | 1530.22 | 883.03 | 272.80 | -- |
| 19. | The Nilgiris | -- | -- | -- | -- | -- | -- |
| 20. | Kanniyakumari | -- | -- | -- | -- | 211.58 | 184.06 |
| 21. | Nagapattinam | -- | -- | 1565.03 | -- | 157.71 | -- |
| **State Weighted Average** | | **601.80** | **913.12** | **1450.95** | **911.55** | **196.17** | **124.89** |

TABLE VII-A (Contd.)

Price are in Rs./Qtl.

| Sl. No. | District | Cotton Kapas | Tobacco | Chillies | Coriander | Turmeric | Garlic |
|---|---|---|---|---|---|---|---|
| 1 | 2 | 19 | 20 | 21 | 22 | 23 | 24 |
| 1. | Chengalpattu-MGR | -- | -- | 3278.25 | -- | 1488.00 | -- |
| 2. | South Arcot | 1581.23 | -- | 2952.51 | 1673.38 | 1311.09 | -- |
| 3. | North Arcot Ambedkar | -- | -- | 3211.41 | 1886.82 | 918.38 | -- |
| 4. | Tiruvannamalai | -- | -- | 3045.75 | -- | 1515.90 | -- |
| 5. | Salem | 1267.13 | -- | 3417.75 | 1720.50 | 1174.13 | -- |
| 6. | Dharmapuri | -- | -- | 3968.00 | 1962.74 | 1880.00 | -- |
| 7. | Coimbatore | 1629.44 | -- | 3371.25 | 1883.36 | 1519.60 | -- |
| 8. | Periyar | -- | 1935.56 | 3162.00 | -- | 959.06 | 1209.00 |
| 9. | Tiruchirapalli | -- | -- | 3169.75 | 1691.13 | 1232.25 | 976.50 |
| 10. | Pudukkottai | -- | -- | 3464.25 | 1914.24 | 2278.50 | -- |
| 11. | Thanjavur | -- | -- | 3185.25 | -- | 1360.38 | -- |
| 12. | Madurai | 1106.70 | -- | 3464.25 | 1874.46 | 1162.50 | -- |
| 13. | Dindigul-Anna | -- | -- | 3324.75 | -- | 1041.60 | -- |
| 14. | Ramanathapuram | 976.50 | -- | 3057.38 | -- | -- | -- |
| 15. | Pasumpon | -- | -- | 2604.00 | -- | -- | -- |
| 16. | Kamarajar | 1488.00 | -- | 2104.13 | 1586.73 | -- | -- |
| 17. | Nellai Kattabomman | -- | -- | 3571.20 | -- | -- | -- |
| 18. | V.O.Chidambaranar | 1155.53 | -- | 3144.56 | -- | 1046.25 | -- |
| 19. | The Nilgiris | -- | -- | -- | -- | -- | -- |
| 20. | Kanniyakumari | -- | -- | 3534.00 | -- | -- | -- |
| 21. | Nagapattinam | 1168.84 | 1488.00 | 3255.00 | -- | 1890.36 | -- |
| **State Weighted Average** | | **1409.05** | **1905.79** | **3217.28** | **1696.51** | **1158.08** | **1204.85** |

TABLE VII-A (Contd.)

Price are in Rs./Qtl.

| Sl. No. | District | Potato | Onion | Banana 100 Nos. | Areca-nut | Cane-gur | Palmgur |
|---|---|---|---|---|---|---|---|
| 1 | 2 | 25 | 26 | 27 | 28 | 29 | 30 |
| 1. | Chengalpattu-MGR | -- | 346.43 | 42.08 | -- | 550.25 | -- |
| 2. | South Arcot | -- | 320.38 | 44.64 | -- | 554.12 | 943.95 |
| 3. | North Arcot Ambedkar | 507.82 | 351.31 | 37.66 | -- | 471.08 | 988.13 |
| 4. | Tiruvannamalai | -- | 279.00 | 37.20 | -- | 478.95 | -- |
| 5. | Salem | -- | 334.80 | 35.34 | -- | 511.50 | 854.44 |
| 6. | Dharmapuri | 251.10 | 270.86 | -- | -- | 496.00 | -- |
| 7. | Coimbatore | -- | 476.38 | 47.35 | 4960.00 | 621.01 | 1210.51 |
| 8. | Periyar | 604.50 | 389.44 | 43.06 | -- | 646.28 | 886.99 |
| 9. | Tiruchirapalli | -- | 362.70 | 35.63 | -- | 614.57 | 941.63 |
| 10. | Pudukkottai | -- | -- | 18.60 | -- | 534.75 | -- |
| 11. | Thanjavur | -- | 362.70 | 30.11 | -- | 703.89 | 946.50 |
| 12. | Madurai | -- | 339.45 | 69.75 | 2999.25 | 597.23 | 1016.03 |
| 13. | Dindigul-Anna | -- | 337.13 | -- | -- | 656.81 | 837.00 |
| 14. | Ramanathapuram | -- | -- | -- | -- | -- | -- |
| 15. | Pasumpon | -- | -- | 83.70 | -- | -- | -- |
| 16. | Kamarajar | -- | 241.80 | 60.68 | -- | 576.60 | 1095.85 |
| 17. | Nellai Kattabomman | -- | 313.88 | 44.18 | -- | 670.76 | 809.10 |
| 18. | V.O.Chidambaranar | -- | 391.76 | 23.25 | -- | 672.70 | 892.02 |
| 19. | The Nilgiris | -- | -- | 41.85 | -- | 724.62 | 1395.00 |
| 20. | Kanniyakumari | -- | -- | 20.46 | -- | -- | 914.50 |
| 21. | Nagapattinam | -- | -- | 32.55 | -- | 710.45 | 1140.24 |
| **State Weighted Average** | | **319.02** | **357.16** | **39.23** | **4107.70** | **570.22** | **1062.54** |

TABLE VII-A (Contd.)

Price are in Rs./Qtl.

| Sl. No. | District | Coffee seed | Cauli-flower | Peas green | Tomato | Ladies Finger | Brinjal |
|---|---|---|---|---|---|---|---|
| 1 | 2 | 31 | 32 | 33 | 34 | 35 | 36 |
| 1. | Chengalpattu-MGR | -- | -- | -- | 209.25 | 267.38 | 174.38 |
| 2. | South Arcot | -- | -- | -- | -- | -- | -- |
| 3. | North Arcot Ambedkar | -- | 279.00 | -- | 129.74 | 232.97 | 170.66 |
| 4. | Tiruvannamalai | -- | -- | -- | 116.25 | 209.25 | 93.00 |
| 5. | Salem | -- | 564.64 | -- | -- | -- | -- |
| 6. | Dharmapuri | -- | 541.73 | 1461.97 | 113.15 | 307.68 | 192.20 |
| 7. | Coimbatore | 6510.00 | 651.00 | 837.00 | 139.50 | 348.75 | 372.00 |
| 8. | Periyar | -- | -- | -- | 186.00 | 325.50 | 279.00 |
| 9. | Tiruchirapalli | -- | -- | -- | -- | -- | -- |
| 10. | Pudukkottai | -- | -- | -- | 220.88 | 186.00 | 225.53 |
| 11. | Thanjavur | -- | -- | -- | 244.13 | 249.94 | 186.00 |
| 12. | Madurai | -- | -- | -- | 191.81 | 418.50 | 275.51 |
| 13. | Dindigul-Anna | -- | -- | -- | -- | -- | -- |
| 14. | Ramanathapuram | -- | -- | -- | -- | -- | -- |
| 15. | Pasumpon | -- | -- | -- | -- | -- | -- |
| 16. | Kamarajar | 4948.53 | 426.25 | 441.75 | 161.97 | 232.50 | 215.45 |
| 17. | Nellai Kattabomman | -- | -- | -- | 186.00 | 209.25 | 180.19 |
| 18. | V.O.Chidambaranar | -- | -- | -- | 186.00 | 302.25 | 279.00 |
| 19. | The Nilgiris | -- | -- | -- | -- | -- | -- |
| 20. | Kanniyakumari | -- | 930.00 | -- | 368.13 | 372.00 | 410.75 |
| 21. | Nagapattinam | -- | -- | -- | 232.50 | 378.98 | 288.30 |
| **State Weighted Average** | | **5880.67** | **594.62** | **1300.78** | **201.70** | **295.94** | **254.95** |

## TABLEVII-B

**Monthly / Annual Average Wholesale Prices of essential commodities from July'1998 to June'1996 in Tamil Nadu**

| Year and Month | Rice Common | Cholam | Cumbu | Ragi | Bengal gram |
|---|---|---|---|---|---|
| 1 | 2 | 3 | 4 | 5 | 6 |
| 1995 | | | | | |
| July | 716.18 | 511.35 | 500.03 | 484.66 | 1222.70 |
| August | 724.68 | 496.66 | 487.76 | 515.68 | 1223.63 |
| September | 715.42 | 524.03 | 443.94 | 504.45 | 1211.63 |
| October | 727.80 | 514.01 | 445.03 | 500.25 | 1185.68 |
| November | 744.12 | 513.13 | 467.74 | 517.98 | 1150.75 |
| December | 764.43 | 527.01 | 472.97 | 493.72 | 1179.49 |
| 1996 | | | | | |
| January | 735.88 | 552.26 | 488.17 | 504.45 | 1197.87 |
| February | 698.55 | 535.41 | 496.52 | 510.44 | 1212.74 |
| March | 704.88 | 521.82 | 509.39 | 510.29 | 1250.45 |
| April | 746.43 | 526.63 | 497.73 | 513.18 | 1295.64 |
| May | 740.77 | 524.29 | 492.67 | 511.70 | 1283.06 |
| June | 740.99 | 511.64 | 486.48 | 515.83 | 1258.41 |
| Annual Average | | | | | |
| 1995-96 | 728.96 | 508.27 | 478.32 | 505.85 | 1222.68 |
| 1994-95 | 668.82 | 463.38 | 441.37 | 418.78 | 1480.50 |

TABLE VII-B (Contd.)

| Year and Month | Blackgram | Greengram | Redgram | Groundnut Pods | Gingelly Seed |
|---|---|---|---|---|---|
| 1 | 7 | 8 | 9 | 11 | 12 |
| 1995 | | | | | |
| July | 2383.37 | 1503.35 | 2077.61 | 1333.33 | 1679.86 |
| August | 2405.28 | 1483.18 | 2027.10 | 1333.33 | 1669.95 |
| September | 2140.38 | 1522.54 | 1952.60 | 1177.77 | 1684.64 |
| October | 1941.66 | 1557.71 | 2027.10 | 1201.85 | 1780.42 |
| November | 1806.09 | 1564.39 | 2074.10 | 1187.04 | 1894.21 |
| December | 1733.13 | 1641.61 | 2100.60 | 1207.65 | 1848.18 |
| 1996 | | | | | |
| January | 1748.41 | 1634.78 | 1878.86 | 1202.78 | 1859.2 |
| February | 1696.50 | 1778.70 | 2050.10 | 1202.78 | 1836.63 |
| March | 1935.29 | 1897.00 | 2322.61 | 1197.22 | 1870.95 |
| April | 1782.68 | 1803.30 | 2102.61 | 1195.00 | 1992.48 |
| May | 1830.20 | 1813.61 | 2250.11 | 1266.67 | 1885.59 |
| June | 1845.37 | 1853.67 | 2288.62 | 1288.89 | 1854.71 |
| Annual Average | | | | | |
| 1995-96 | 1950.12 | 1675.59 | 2059.13 | 1222.53 | 1811.07 |
| 1994-95 | 1894.43 | 1441.24 | 1499.92 | 1138.55 | 1804.73 |

TABLE VII-B (Contd.)

| Year and Month | Tamarind | Chillies | Coriander | Turmeric | Cane Gur I Sort |
|---|---|---|---|---|---|
| 1 | 13 | 14 | 15 | 16 | 17 |
| 1995 | | | | | |
| July | 1588.16 | 3919.79 | 2067.13 | 1361.60 | 790.71 |
| August | 1842.33 | 4099.08 | 2098.66 | 1375.60 | 868.71 |
| September | 1862.00 | 4028.80 | 2071.90 | 1392.60 | 831.26 |
| October | 1993.67 | 4336.00 | 2082.19 | 1662.67 | 859.98 |
| November | 1941.17 | 4815.40 | 2074.05 | 1467.60 | 818.86 |
| December | 1924.50 | 4996.30 | 2157.64 | 1546.20 | 754.89 |
| 1996 | | | | | |
| January | 1890.58 | 4931.82 | 2201.00 | 1763.40 | 773.04 |
| February | 1821.75 | 3963.04 | 2154.23 | 1871.20 | 733.08 |
| March | 1914.50 | 3756.25 | 2255.30 | 2182.40 | 710.79 |
| April | 1902.83 | 3788.39 | 2234.70 | 2771.75 | 750.64 |
| May | 2002.83 | 3759.26 | 2483.18 | 2724.83 | 979.45 |
| June | 1993.67 | 4130.36 | 2852.20 | 2851.00 | 1029.79 |
| Annual Average | | | | | |
| 1995-96 | 1891.09 | 4195.80 | 2226.84 | 1805.14 | 819.18 |
| 1994-95 | 1895.38 | 2796.86 | 1632.41 | 1417.83 | 863.52 |

TABLE VII C

**Statement showing the Centre-wise and District-wise Annual average retail prices of Foodgrains and Salt in Tamil Nadu for year 1995-96**
**(July to June)**

Price are in Rupees per kg

| Sl. No. | Centre | Rice Fine | Rice Common | Cholam | Cumbu | Ragi |
|---|---|---|---|---|---|---|
| 1 | 2 | 3 | 4 | 5 | 6 | 7 |
| | **MADRAS – CHENGALPATTU M.G.R.** | | | | | |
| 1. | Kancheepuram | 8.53 | 7.51 | 7.94 | 5.83 | 5.55 |
| 2. | Redhills | 9.54 | 7.85 | 5.40 | 5.38 | 5.77 |
| 3. | Tiruvarur | 8.75 | 8.10 | 0.00 | 5.13 | 5.67 |
| 4. | Madurantagam | 9.06 | 7.75 | 0.00 | 5.44 | 5.46 |
| 5. | Tiruttani | 8.83 | 7.69 | 0.00 | 5.59 | 5.43 |
| | District Average | 8.98 | 7.75 | 7.69 | 5.53 | 5.60 |
| | **SOUTH ARCOT** | | | | | |
| 1. | Cuddalore | 9.46 | 7.73 | 0.00 | 5.46 | 5.77 |
| 2. | Panrutti | 9.89 | 7.85 | 4.65 | 5.22 | 5.47 |
| 3. | Villupuram | 8.63 | 7.39 | 5.40 | 4.98 | 5.02 |
| 4. | Kallakurichi | 9.61 | 7.79 | 5.84 | 5.05 | 5.33 |
| 5. | Chidambaram | 8.42 | 7.57 | 6.75 | 6.50 | 6.31 |
| 6. | Virusdhachalam | 0.00 | 7.42 | 4.93 | 4.93 | 5.51 |
| 7. | Tirukovilur | 9.16 | 7.55 | 4.80 | 4.29 | 4.83 |
| 8. | Gingee | 8.59 | 7.25 | 5.38 | 4.74 | 5.21 |
| 9. | Dindivanam | 8.89 | 7.46 | 5.55 | 5.10 | 5.05 |
| | District Average | 9.08 | 7.53 | 5.28 | 5.10 | 5.38 |
| | **NORTH ARCOT AMBEDKHAR** | | | | | |
| 1. | Vellore | 9.14 | 8.10 | 5.08 | 5.31 | 5.54 |
| 2. | Vaniambadi | 9.50 | 8.35 | 0.00 | 5.46 | 5.61 |
| 3. | Gudiyatham | 8.90 | 7.96 | 5.30 | 5.56 | 5.50 |
| 4. | Tiruppathur | 9.07 | 8.29 | 0.00 | 5.10 | 5.61 |
| 5. | Arcot | 9.13 | 7.72 | 5.05 | 5.45 | 5.83 |
| 6. | Arakonam | 8.94 | 8.40 | 0.00 | 5.40 | 5.22 |
| | District Average | 9.05 | 8.09 | 5.14 | 5.39 | 5.55 |
| | **T.V.MALAI SAMBUVARAYAR** | | | | | |
| 1. | Tiruvannamalai | 9.16 | 7.72 | 5.53 | 5.38 | 5.53 |
| 2. | Arani | 8.78 | 7.37 | 5.65 | 5.88 | 5.82 |
| 3. | Cheyyar | 8.40 | 7.21 | 5.00 | 6.00 | 5.53 |
| 4. | Polur | 8.88 | 7.48 | 5.48 | 5.13 | 5.36 |
| | District Average | 8.77 | 7.47 | 5.41 | 5.58 | 5.61 |
| | **SALEM** | | | | | |
| 1. | Salem | 9.22 | 8.12 | 5.55 | 5.42 | 5.75 |
| 2. | Rasipuram | 9.20 | 9.40 | 6.17 | 6.07 | 6.02 |
| 3. | Namakkal | 9.43 | 9.11 | 5.75 | 6.12 | 5.99 |
| 4. | Attur | 9.13 | 7.97 | 5.33 | 5.28 | 5.57 |
| 5. | Tiruchengode | 10.31 | 0.00 | 5.76 | 5.96 | 5.95 |
| | District Average | 9.46 | 8.38 | 5.74 | 5.77 | 5.88 |

TABLE VII-C (Contd.)

| Sl. No. | Centre | Korra | Varagu | Hourse Gram | Salt |
|---|---|---|---|---|---|
| 1 | 2 | 8 | 9 | 10 | 11 |
| | MADRAS – CHENGALPATTU M.G.R. | | | | |
| 1. | Kancheepuram | 8.29 | 0.00 | 9.21 | 2.00 |
| 2. | Redhills | 0.00 | 0.00 | 8.09 | 1.54 |
| 3. | Tiruvarur | 0.00 | 0.00 | 9.75 | 2.00 |
| 4. | Madurantagam | 0.00 | 0.00 | 0.00 | 2.13 |
| 5. | Tiruttani | 0.00 | 0.00 | 0.00 | 1.78 |
| | District Average | 8.29 | 0.00 | 9.16 | 1.88 |
| | SOUTH ARCOT | | | | |
| 1. | Cuddalore | 0.00 | 0.00 | 0.00 | 1.91 |
| 2. | Panrutti | 0.00 | 0.00 | 0.00 | 1.89 |
| 3. | Villupuram | 0.00 | 0.00 | 0.00 | 2.07 |
| 4. | Kallakurichi | 0.00 | 5.50 | 6.70 | 1.68 |
| 5. | Chidambaram | 0.00 | 0.00 | 0.00 | 1.65 |
| 6. | Virusdhachalam | 0.00 | 0.00 | 0.00 | 2.25 |
| 7. | Tirukovilur | 0.00 | 0.00 | 7.55 | 1.87 |
| 8. | Gingee | 5.00 | 0.00 | 0.00 | 1.78 |
| 9. | Dindivanam | 0.00 | 0.00 | 0.00 | 1.82 |
| | District Average | 5.00 | 5.50 | 7.13 | 1.89 |
| | NORTH ARCOT AMBEDKHAR | | | | |
| 1. | Vellore | 0.00 | 0.00 | 0.00 | 2.25 |
| 2. | Vaniambadi | 0.00 | 0.00 | 7.75 | 1.58 |
| 3. | Gudiyatham | 0.00 | 0.00 | 7.71 | 2.20 |
| 4. | Tiruppathur | 0.00 | 0.00 | 8.33 | 0.00 |
| 5. | Arcot | 0.00 | 0.00 | 8.17 | 1.85 |
| 6. | Arakonam | 0.00 | 0.00 | 0.00 | 2.25 |
| | District Average | 0.00 | 0.00 | 8.00 | 2.02 |
| | T.V.MALAI SAMBUVARAYAR | | | | |
| 1. | Tiruvannamalai | 0.00 | 0.00 | 0.00 | 1.71 |
| 2. | Arani | 0.00 | 0.00 | 0.00 | 1.82 |
| 3. | Cheyyar | 0.00 | 0.00 | 8.78 | 2.13 |
| 4. | Polur | 0.00 | 0.00 | 8.54 | 1.88 |
| | District Average | 0.00 | 0.00 | 8.64 | 1.88 |
| | SALEM | | | | |
| 1. | Salem | 0.00 | 0.00 | 8.34 | 1.85 |
| 2. | Rasipuram | 0.00 | 0.00 | 8.70 | 0.00 |
| 3. | Namakkal | 0.00 | 0.00 | 0.00 | 1.71 |
| 4. | Attur | 0.00 | 0.00 | 8.64 | 1.71 |
| 5. | Tiruchengode | 0.00 | 0.00 | 9.72 | 2.50 |
| | District Average | 0.00 | 0.00 | 8.86 | 1.90 |

TABLE VII-C (Contd.)

| Sl. No. | Centre | Rice Fine | Rice Common | Cholam | Cumbu | Ragi |
|---|---|---|---|---|---|---|
| 1 | 2 | 3 | 4 | 5 | 6 | 7 |
| | | | DHARMAPURI | | | |
| 1. | Dharmapuri | 9.38 | 8.20 | 5.39 | 5.58 | 4.98 |
| 2. | Krishnagiri | 9.42 | 8.20 | 5.25 | 5.44 | 4.94 |
| 3. | Hosur | 9.64 | 8.20 | 4.36 | 0.00 | 4.70 |
| | District Average | 9.47 | 8.20 | 5.02 | 5.52 | 4.88 |
| | | | COIMBATORE | | | |
| 1. | Coimbatore | 9.92 | 8.86 | 6.00 | 5.92 | 5.48 |
| 2. | Pollachi | 9.00 | 0.00 | 5.48 | 5.57 | 5.63 |
| 3. | Tiruppur | 9.98 | 8.35 | 6.77 | 5.92 | 6.65 |
| 4. | Mettupalayam | 10.03 | 9.10 | 6.11 | 6.00 | 5.83 |
| 5. | Avinashi | 9.55 | 8.25 | 6.89 | 6.58 | 6.16 |
| 6. | Udumalapettai | 9.55 | 9.25 | 5.80 | 5.50 | 5.88 |
| | District Average | 9.66 | 8.77 | 6.15 | 5.95 | 5.91 |
| | | | PERIYAR | | | |
| 1. | Erode | 9.65 | 8.22 | 6.71 | 5.71 | 6.44 |
| 2. | Dharapuram | 10.81 | 8.94 | 5.79 | 6.00 | 5.52 |
| 3. | Gobichettipalayam | 10.60 | 9.40 | 6.63 | 5.75 | 5.71 |
| 4. | Bhavani | 9.83 | 9.13 | 0.00 | 6.42 | 7.00 |
| 5. | Gangayam | 10.58 | 9.20 | 6.28 | 7.50 | 5.50 |
| 6. | Vellakoil | 10.56 | 9.00 | 6.13 | 6.75 | 6.30 |
| 7. | Perundurai | 10.75 | 0.00 | 6.92 | 6.94 | 6.86 |
| 8. | Sathyamangalam | 9.90 | 9.25 | 0.00 | 0.00 | 0.00 |
| | District Average | 10.37 | 8.83 | 6.41 | 6.20 | 6.21 |
| | | | TIRUCHIRAPALLI | | | |
| 1. | Thiruchirapalli | 9.17 | 7.25 | 5.99 | 5.64 | 6.14 |
| 2. | Karur | 9.59 | 7.90 | 5.00 | 5.00 | 0.00 |
| 3. | Manchanallur | 9.14 | 7.54 | 5.28 | 5.64 | 5.50 |
| 4. | Lalgudi | 9.30 | 7.52 | 5.50 | 6.07 | 6.27 |
| 5. | Manapparai | 8.56 | 7.82 | 0.00 | 0.00 | 0.00 |
| 6. | Jeyamkondam | 8.25 | 6.88 | 0.00 | 4.54 | 4.53 |
| | District Average | 8.99 | 7.44 | 5.55 | 5.48 | 5.62 |
| | | | PUDUKOTTAI | | | |
| 1. | Pudukottai | 8.92 | 8.08 | 5.79 | 5.83 | 5.56 |
| 2. | Alangudi | 8.23 | 7.85 | 0.00 | 5.60 | 5.13 |
| 3. | Aranthangi | 8.75 | 8.00 | 0.00 | 5.75 | 5.48 |
| | District Average | 8.62 | 7.99 | 5.79 | 5.73 | 5.39 |

TABLE VII-C (Contd.)

| Sl. No. | Centre | Korra | Varagu | Hourse Gram | Salt |
|---|---|---|---|---|---|
| 1 | 2 | 8 | 9 | 10 | 11 |
| | | DHARMAPURI | | | |
| 1. | Dharmapuri | 0.00 | 0.00 | 8.17 | 1.67 |
| 2. | Krishnagiri | 0.00 | 0.00 | 8.14 | 1.65 |
| 3. | Hosur | 0.00 | 0.00 | 7.59 | 1.82 |
| | District Average | 0.00 | 0.00 | 7.98 | 1.71 |
| | | COIMBATORE | | | |
| 1. | Coimbatore | 0.00 | 0.00 | 9.55 | 2.27 |
| 2. | Pollachi | 0.00 | 0.00 | 8.15 | 2.00 |
| 3. | Tiruppur | 0.00 | 0.00 | 9.68 | 1.71 |
| 4. | Mettupalayam | 0.00 | 0.00 | 9.50 | 2.20 |
| 5. | Avinashi | 0.00 | 0.00 | 9.25 | 1.90 |
| 6. | Udumalapettai | 0.00 | 0.00 | 8.70 | 2.21 |
| | District Average | 0.00 | 0.00 | 9.09 | 2.05 |
| | | PERIYAR | | | |
| 1. | Erode | 0.00 | 0.00 | 9.00 | 1.59 |
| 2. | Dharapuram | 0.00 | 0.00 | 9.13 | 1.92 |
| 3. | Gobichettipalayam | 0.00 | 0.00 | 8.88 | 1.31 |
| 4. | Bhavani | 0.00 | 0.00 | 9.13 | 2.00 |
| 5. | Gangayam | 0.00 | 0.00 | 10.21 | 2.00 |
| 6. | Vellakoil | 0.00 | 0.00 | 10.00 | 1.92 |
| 7. | Perundurai | 6.97 | 0.00 | 9.67 | 2.00 |
| 8. | Sathyamangalam | 0.00 | 0.00 | 8.83 | 1.77 |
| | District Average | 6.97 | 0.00 | 9.36 | 1.81 |
| | | TIRUCHIRAPALLI | | | |
| 1. | Thiruchirapalli | 5.00 | 0.00 | 7.00 | 1.42 |
| 2. | Karur | 0.00 | 0.00 | 0.00 | 0.00 |
| 3. | Manchanallur | 9.57 | 0.00 | 9.86 | 1.75 |
| 4. | Lalgudi | 10.00 | 0.00 | 9.50 | 1.83 |
| 5. | Manapparai | 0.00 | 0.00 | 0.00 | 2.00 |
| 6. | Jeyamkondam | 0.00 | 0.00 | 11.56 | 1.75 |
| | District Average | 6.95 | 0.00 | 9.32 | 1.65 |
| | | PUDUKOTTAI | | | |
| 1. | Pudukottai | 0.00 | 0.00 | 8.85 | 1.50 |
| 2. | Alangudi | 0.00 | 0.00 | 8.08 | 2.75 |
| 3. | Aranthangi | 5.00 | 0.00 | 0.00 | 2.00 |
| | District Average | 5.00 | 0.00 | 8.43 | 1.83 |

## TABLE VII-C (Contd.)

| Sl. No. | Centre | Rice Fine | Rice Common | Cholam | Cumbu | Ragi |
|---|---|---|---|---|---|---|
| 1 | 2 | 3 | 4 | 5 | 6 | 7 |
| | | | **THANJAVUR** | | | |
| 1. | Thanjavur | 8.78 | 7.85 | 5.50 | 5.44 | 6.07 |
| 2. | Kumbakonam | 8.26 | 7.50 | 5.35 | 5.38 | 5.33 |
| 3. | Papanasam | 8.38 | 7.71 | 0.00 | 0.00 | 6.67 |
| 4. | Pattukottai | 8.83 | 7.54 | 0.00 | 6.00 | 6.42 |
| | District Average | 8.53 | 7.65 | 5.38 | 5.62 | 6.14 |
| | | | **MADURAI** | | | |
| 1. | Madurai | 9.33 | 8.07 | 5.56 | 5.51 | 5.89 |
| 2. | Theni | 8.95 | 7.87 | 4.97 | 5.21 | 4.97 |
| 3. | Melur | 8.81 | 7.78 | 5.63 | 5.53 | 5.88 |
| 4. | Bodi | 9.29 | 0.00 | 5.28 | 5.56 | 6.16 |
| 5. | chinnamanur | 9.04 | 7.60 | 5.53 | 5.76 | 5.85 |
| | District Average | 9.09 | 7.87 | 5.40 | 5.51 | 5.86 |
| | | | **DINDIGUL-ANNA** | | | |
| 1. | Dindigul | 9.65 | 8.17 | 5.71 | 5.78 | 5.73 |
| 2. | Palani | 9.37 | 0.00 | 6.03 | 6.07 | 6.21 |
| | District Average | 9.51 | 8.17 | 5.87 | 5.92 | 5.97 |
| | | | **RAMANATHAPURAM** | | | |
| 1. | Ramanathapuram | 9.67 | 8.50 | 5.94 | 6.00 | 6.14 |
| 2. | Paramakudi | 9.65 | 9.58 | 0.00 | 0.00 | 0.00 |
| | District Average | 9.66 | 9.00 | 5.94 | 6.00 | 6.14 |
| | | | **PASUMPON M.THEVAR** | | | |
| 1. | Sivagangai | 9.51 | 8.24 | 5.33 | 5.94 | 5.31 |
| 2. | Singamponeri | 9.49 | 8.50 | 5.20 | 5.42 | 5.13 |
| | District Average | 9.50 | 8.36 | 5.27 | 5.76 | 5.22 |
| | | | **KAMARAJAR** | | | |
| 1. | Virudhunagar | 8.74 | 7.88 | 4.92 | 5.11 | 4.83 |
| 2. | Rajapalayam | 8.91 | 8.25 | 5.56 | 4.81 | 5.06 |
| 3. | Srivilliputhur | 9.10 | 8.60 | 5.25 | 4.99 | 5.32 |
| | District Average | 8.94 | 8.13 | 5.24 | 4.94 | 5.07 |
| | | | **NELLAI-KATTABOMMAN** | | | |
| 1. | Thirunelveli | 9.14 | 8.11 | 5.45 | 5.36 | 5.48 |
| 2. | Sankarankoil | 8.93 | 8.54 | 5.33 | 5.08 | 5.03 |
| 3. | Sengottai | 8.48 | 7.96 | 0.00 | 0.00 | 0.00 |
| 4. | Thenkasi | 8.60 | 8.18 | 0.00 | 0.00 | 0.00 |
| 5. | Ambasamuthram | 8.74 | 8.09 | 0.00 | 0.00 | 0.00 |
| | District Average | 8.82 | 8.16 | 5.39 | 5.28 | 5.25 |

TABLE VII-C (Contd.)

| Sl. No. | Centre | Korra | Varagu | Hourse Gram | Salt |
|---|---|---|---|---|---|
| 1 | 2 | 8 | 9 | 10 | 11 |
| | | **THANJAVUR** | | | |
| 1. | Thanjavur | 0.00 | 0.00 | 0.00 | 1.73 |
| 2. | Kumbakonam | 0.00 | 0.00 | 0.00 | 1.86 |
| 3. | Papanasam | 0.00 | 0.00 | 0.00 | 1.69 |
| 4. | Pattukottai | 0.00 | 0.00 | 0.00 | 2.17 |
| | District Average | 0.00 | 0.00 | 0.00 | 1.86 |
| | | **MADURAI** | | | |
| 1. | Madurai | 5.67 | 4.53 | 9.04 | 1.85 |
| 2. | Theni | 0.00 | 0.00 | 0.00 | 2.10 |
| 3. | Melur | 0.00 | 0.00 | 0.00 | 2.00 |
| 4. | Bodi | 0.00 | 0.00 | 0.00 | 2.08 |
| 5. | chinnamanur | 0.00 | 0.00 | 8.31 | 2.13 |
| | District Average | 5.67 | 4.53 | 8.73 | 2.01 |
| | | **DINDIGUL-ANNA** | | | |
| 1. | Dindigul | 0.00 | 0.00 | 0.00 | 1.31 |
| 2. | Palani | 0.00 | 0.00 | 0.00 | 2.00 |
| | District Average | 0.00 | 0.00 | 0.00 | 1.61 |
| | | **RAMANATHAPURAM** | | | |
| 1. | Ramanathapuram | 0.00 | 0.00 | 0.00 | 1.90 |
| 2. | Paramakudi | 0.00 | 0.00 | 0.00 | 2.67 |
| | District Average | 0.00 | 0.00 | 0.00 | 2.32 |
| | | **PASUMPON M.THEVAR** | | | |
| 1. | Sivagangai | 0.00 | 0.00 | 0.00 | 1.75 |
| 2. | Singamponeri | 0.00 | 0.00 | 0.00 | 1.56 |
| | District Average | 0.00 | 0.00 | 0.00 | 1.65 |
| | | **KAMARAJAR** | | | |
| 1. | Virudhunagar | 4.99 | 3.73 | 5.00 | 1.96 |
| 2. | Rajapalayam | 3.00 | 2.50 | 4.50 | 1.88 |
| 3. | Srivilliputhur | 3.00 | 2.50 | 8.75 | 1.35 |
| | District Average | 3.66 | 2.99 | 6.23 | 1.73 |
| | | **NELLAI-KATTABOMMAN** | | | |
| 1. | Thirunelveli | 0.00 | 0.00 | 10.39 | 2.15 |
| 2. | Sankarankoil | 0.00 | 0.00 | 9.42 | 1.23 |
| 3. | Sengottai | 0.00 | 0.00 | 9.00 | 2.05 |
| 4. | Thenkasi | 0.00 | 0.00 | 10.21 | 1.70 |
| 5. | Ambasamuthram | 0.00 | 0.00 | 14.38 | 1.72 |
| | District Average | 0.00 | 0.00 | 10.68 | 1.74 |

TABLE VII-C (Contd.)

| Sl. No. | Centre | Rice Fine | Rice Common | Cholam | Cumbu | Ragi |
|---|---|---|---|---|---|---|
| 1 | 2 | 3 | 4 | 5 | 6 | 7 |
| | | | **V.O.CHIDAMBARANAR** | | | |
| 1. | Tuticorin | 9.24 | 8.31 | 5.13 | 5.29 | 5.42 |
| 2. | Koilpatti | 9.15 | 8.17 | 5.38 | 5.30 | 5.16 |
| 3. | Srivaigundam | 8.56 | 8.02 | 0.00 | 5.85 | 6.32 |
| | District Average | 8.98 | 8.16 | 5.25 | 5.46 | 5.61 |
| | | | **THE NILGIRIS** | | | |
| 1. | Udagamandalam | 12.33 | 9.00 | 0.00 | 6.50 | 5.74 |
| 2. | Gudalur | 9.70 | 0.00 | 0.00 | 0.00 | 5.66 |
| 3. | Connor | 0.00 | 0.00 | 0.00 | 0.00 | 0.00 |
| | District Average | 11.31 | 9.00 | 0.00 | 6.50 | 5.70 |
| | | | **KANNIYAKUMARI** | | | |
| 1. | Nagerkoil | 9.86 | 8.31 | 6.50 | 6.50 | 6.42 |
| 2. | Marthandam | 0.00 | 8.47 | 6.39 | 6.35 | 6.61 |
| 3. | Karungal | 0.00 | 8.41 | 0.00 | 0.00 | 7.13 |
| | District Average | 9.86 | 8.38 | 6.40 | 6.39 | 6.69 |
| | | | **NAGAPATTINAM** | | | |
| 1. | Nagapattinam | 8.71 | 7.58 | 0.00 | 0.00 | 6.50 |
| 2. | Koradacherry | 8.70 | 7.80 | 0.00 | 6.20 | 6.42 |
| 3. | Thiruvarur | 8.58 | 7.67 | 0.00 | 5.90 | 6.67 |
| 4. | Mayiladudurai | 8.22 | 7.14 | 0.00 | 6.10 | 6.60 |
| 5. | Sirgazhi | 7.85 | 7.24 | 0.00 | 6.00 | 6.60 |
| 6. | Nannilam | 7.87 | 7.57 | 0.00 | 0.00 | 0.00 |
| 7. | Thiruthuraiponndi | 8.80 | 6.93 | 0.00 | 7.00 | 7.00 |
| 8. | Mannargudi | 8.83 | 7.42 | 0.00 | 6.00 | 6.33 |
| | District Average | 8.52 | 7.41 | 0.00 | 6.20 | 6.58 |
| 1. | Chennai | 9.62 | 8.00 | 6.09 | 5.75 | 5.98 |
| | District Average | 9.62 | 8.00 | 6.09 | 5.75 | 5.98 |

TABLE VII-C (Contd.)

| Sl. No. | Centre | Korra | Varagu | Hourse Gram | Salt |
|---|---|---|---|---|---|
| 1 | 2 | 8 | 9 | 10 | 11 |
| | | **V.O.CHIDAMBARANAR** | | | |
| 1. | Tuticorin | 0.00 | 0.00 | 13.20 | 1.53 |
| 2. | Koilpatti | 0.00 | 0.00 | 0.00 | 1.45 |
| 3. | Srivaigundam | 0.00 | 0.00 | 0.00 | 0.00 |
| | District Average | 0.00 | 0.00 | 13.20 | 1.49 |
| | | **THE NILGIRIS** | | | |
| 1. | Udagamandalam | 0.00 | 0.00 | 10.21 | 3.00 |
| 2. | Gudalur | 0.00 | 0.00 | 8.84 | 2.35 |
| 3. | Connor | 0.00 | 0.00 | 0.00 | 0.00 |
| | District Average | 0.00 | 0.00 | 9.55 | 2.40 |
| | | **KANNIYAKUMARI** | | | |
| 1. | Nagerkoil | 0.00 | 0.00 | 12.63 | 1.96 |
| 2. | Marthandam | 0.00 | 2.35 | 0.00 | 2.04 |
| 3. | Karungal | 0.00 | 0.00 | 0.00 | 1.73 |
| | District Average | 0.00 | 2.35 | 12.63 | 1.91 |
| | | **NAGAPATTINAM** | | | |
| 1. | Nagapattinam | 0.00 | 0.00 | 0.00 | 2.13 |
| 2. | Koradacherry | 0.00 | 0.00 | 0.00 | 1.85 |
| 3. | Thiruvarur | 0.00 | 0.00 | 0.00 | 2.08 |
| 4. | Mayiladudurai | 7.50 | 0.00 | 12.00 | 2.40 |
| 5. | Sirgazhi | 0.00 | 0.00 | 10.00 | 2.50 |
| 6. | Nannilam | 0.00 | 0.00 | 0.00 | 2.25 |
| 7. | Thiruthuraiponndi | 0.00 | 0.00 | 0.00 | 1.50 |
| 8. | Mannargudi | 0.00 | 0.00 | 10.25 | 2.42 |
| | District Average | 7.50 | 0.00 | 10.43 | 2.10 |
| 1. | Chennai | 0.00 | 0.00 | 8.27 | 2.50 |
| | District Average | 0.00 | 0.00 | 8.27 | 2.50 |

## TABLE VIII

## CROP FORECAST CALENDER

**Area finalised in the Taluk/District Team Meetings**

| Sl. No. | Crop | Month | | | | | |
|---|---|---|---|---|---|---|---|
| | | Upto July | Upto August | Upto September | Upto October | Upto November | Upto December |
| 1 | 2 | 3 | 4 | 5 | 6 | 7 | 8 |
| 1. | Rice | -- | -- | 1 | -- | 2 | -- |
| 2. | Cholam | -- | -- | 1 | -- | -- | 2 |
| 3. | Cumbu | -- | -- | 1 | -- | -- | 2 |
| 4. | Ragi | -- | -- | 1 | -- | -- | 2 |
| 5. | Korra | -- | -- | 1 | -- | -- | 2 |
| 6. | Varagu | -- | -- | 1 | -- | -- | 2 |
| 7. | Samai | -- | -- | 1 | -- | -- | 2 |
| 8. | Maize | -- | -- | -- | -- | -- | -- |
| 9. | Wheat | -- | -- | -- | -- | -- | -- |
| 10. | Other Cereals | -- | -- | -- | -- | -- | -- |
| 11. | Redgram | -- | -- | 1 | -- | -- | -- |
| 12. | Bengal Gram | -- | -- | -- | -- | -- | 1 |
| 13. | Green Gram | -- | 1 | -- | -- | -- | -- |
| 14. | Black Gram | -- | 1 | -- | -- | -- | -- |
| 15. | Horse Gram | -- | 1 | -- | -- | -- | -- |
| 16. | Other Pulses | -- | 1 | -- | -- | -- | -- |
| 17. | Sugarcane | -- | -- | 2 | -- | -- | 3 |
| 18. | Cotton | 1 | -- | 2 | -- | 3 | -- |
| 19. | Tobacco | -- | -- | -- | -- | -- | 1 |
| 20. | Groundnut | 1 | -- | -- | 2 | -- | -- |
| 21. | Gingelly | 1 | -- | 2 | -- | 3 | -- |
| 22. | Castor | -- | -- | -- | -- | -- | -- |

TABLE VIII (Contd.)

CROP FORECAST CALENDER

| Sl. No. | Crop | Month | | | | | |
|---|---|---|---|---|---|---|---|
| | | Upto July | Upto August | Upto September | Upto October | Upto November | Upto December |
| 1 | 2 | 3 | 4 | 5 | 6 | 7 | 8 |
| 23. | Sunflower | -- | -- | -- | -- | -- | -- |
| 24. | Potato | -- | -- | -- | -- | -- | 1 |
| 25. | Mesta | -- | -- | 2 | -- | -- | -- |
| 26. | Sunhemp | -- | -- | -- | -- | -- | 1 |
| 27. | Sweet Potato | -- | -- | -- | -- | -- | -- |
| 28. | Tapioca | -- | -- | -- | -- | -- | -- |
| 29. | Senna | -- | 1 | -- | -- | -- | 2 |
| 30. | Indigo Dyes | -- | -- | -- | -- | -- | -- |
| 31. | Indigo Green | -- | 1 | -- | -- | -- | -- |
| 32. | Cloves | -- | -- | -- | -- | -- | -- |
| 33. | Banana | -- | 1 | -- | -- | -- | 2 |
| 34. | Cashewnut | -- | -- | -- | -- | -- | -- |
| 35. | Ginger | -- | 1 | -- | -- | -- | 2 |
| 36. | Pepper | -- | 1 | -- | -- | -- | 2 |
| 37. | Coriander | -- | -- | -- | -- | -- | -- |
| 38. | Chillies | -- | -- | -- | -- | -- | -- |
| 39. | Onion | -- | -- | -- | -- | -- | 1 |
| 40. | Cardamom | -- | -- | -- | -- | -- | -- |
| 41. | Rapeseed and Mustard | -- | -- | -- | -- | -- | -- |
| 42. | Garlic | -- | -- | -- | -- | -- | -- |
| 43. | Turmeric | -- | -- | -- | -- | -- | -- |
| | Total | 3 | 9 | 12 | 1 | 3 | 16 |

INT = Intermediate Condition Report

TABLE VIII (Contd.)

CROP FORECAST CALENDER

Area finalised in the Taluk/District Team Meetings

| Sl. No. | Crop | Month | | | | | | Total report |
|---|---|---|---|---|---|---|---|---|
| | | Upto January | Upto February | Upto March | Upto April | Upto May | Upto June | |
| 1 | 2 | 9 | 10 | 11 | 12 | 13 | 14 | 15 |
| 1. | Rice | -- | 3 | 4 | -- | -- | -- | 4 |
| 2. | Cholam | -- | 3 | -- | 4 | -- | -- | 4 |
| 3. | Cumbu | 3 | 4 | -- | 5 | -- | -- | 5 |
| 4. | Ragi | 3 | 4 | -- | 5 | -- | -- | 5 |
| 5. | Korra | -- | 3 | -- | -- | -- | -- | 3 |
| 6. | Varagu | -- | 3 | -- | -- | -- | -- | 3 |
| 7. | Samai | -- | 3 | -- | -- | -- | -- | 3 |
| 8. | Maize | 1 | -- | -- | -- | -- | -- | 1 |
| 9. | Wheat | -- | -- | -- | 1 | -- | -- | 1 |
| 10. | Other Cereals | -- | 1 | -- | -- | -- | -- | 1 |
| 11. | Redgram | -- | 2 | -- | -- | -- | -- | 2 |
| 12. | Bengal Gram | -- | 2 | -- | -- | -- | -- | 2 |
| 13. | Green Gram | -- | 2 | -- | 3 | -- | -- | 3 |
| 14. | Black Gram | -- | 2 | -- | 3 | -- | -- | 3 |
| 15. | Horse Gram | -- | 2 | -- | -- | -- | -- | 2 |
| 16. | Other Pulses | -- | 2 | -- | -- | -- | -- | 2 |
| 17. | Sugarcane | -- | -- | -- | 4 | 1 | -- | 4 |
| 18. | Cotton | 4 | -- | 5 | -- | -- | -- | 5 |
| 19. | Tobacco | -- | 2 | -- | 3 | -- | -- | 3 |
| 20. | Groundnut | 3 | -- | -- | 4 | -- | -- | 4 |
| 21. | Gingelly | -- | -- | 4 | -- | -- | -- | 4 |
| 22. | Castor | -- | -- | 1 | -- | -- | -- | 1 |

TABLE VIII (Contd.)

CROP FORECAST CALENDER

Area finalised in the Taluk/District Team Meetings

| Sl. No. | Crop | Month | | | | | | Total report |
|---|---|---|---|---|---|---|---|---|
| | | Upto January | Upto February | Upto March | Upto April | Upto May | Upto June | |
| 1 | 2 | 9 | 10 | 11 | 12 | 13 | 14 | 15 |
| 23. | Sunflower | -- | -- | 1 | -- | -- | -- | 1 |
| 24. | Potato | -- | -- | -- | -- | 2 | -- | 2 |
| 25. | Mesta | 3 | -- | -- | -- | -- | 1 | 3 |
| 26. | Sunhemp | -- | -- | -- | -- | -- | -- | 1 |
| 27. | Sweet Potato | -- | 1 | -- | -- | -- | -- | 1 |
| 28. | Tapioca | -- | -- | 1 | -- | -- | -- | 1 |
| 29. | Senna | -- | -- | -- | 3 | -- | -- | 3 |
| 30. | Indigo Dyes | 1 | -- | -- | -- | -- | -- | 1 |
| 31. | Indigo Green | -- | -- | -- | -- | -- | -- | 1 |
| 32. | Cloves | -- | 1 | -- | -- | -- | -- | 1 |
| 33. | Banana | -- | -- | -- | -- | -- | -- | 2 |
| 34. | Cashewnut | -- | -- | -- | -- | 1 | -- | 1 |
| 35. | Ginger | 3 | -- | -- | -- | -- | -- | 3 |
| 36. | Pepper | -- | 3 | -- | -- | -- | -- | 3 |
| 37. | Coriander | -- | -- | -- | 1 | -- | -- | 1 |
| 38. | Chillies | -- | -- | 1 | -- | -- | -- | 1 |
| 39. | Onion | -- | -- | -- | 2 | -- | -- | 2 |
| 40. | Cardamom | -- | -- | 1 | -- | -- | -- | 1 |
| 41. | Rapeseed and Mustard | -- | -- | -- | 1 | -- | -- | 1 |
| 42. | Garlic | -- | 1 | -- | -- | -- | -- | 1 |
| 43. | Turmeric | -- | -- | -- | -- | 1 | -- | 1 |
| | Total | 8 | 19 | 8 | 13 | 4 | 2 | 97 |

INT = Intermediate Condirtion Report

## TABLE IX

## PEAK SOWING AND HARVESTING SEASONS

| Sl. No. | District | PADDY I | | PADDY II | |
|---|---|---|---|---|---|
| | | Peak Sowing | Peak Harvesting Season | Peak Sowing | Peak Harvesting Season |
| 1 | 2 | 3 | 4 | 5 | 6 |
| 1. | Chengalpattu M.G.R. | June to Sep | Dec to Feb | Dec Jan | Mar to Jun |
| 2. | South Arcot | May June July August | Aug Sep Oct | July Aug Sep Oct | Dec Jan Feb |
| 3. | Villupuram | May June July August | Aug Sep Oct | July Aug Sep Oct | Dec Jan Feb |
| 4. | North Arcot Ambedkar | April | July | Aug Jan Feb | Nov Dec Apr May |
| 5. | Tiruvannamalai Sambuvarayar | April May | Aug Sep | July Aug Sep oct Nov | Oct Nov Dec Jan Feb Mar |
| 6. | Salem | June July | Sep Oct | Sep Oct Nov Dec Feb Mar | Dec Jan Feb Mar Apr May |
| 7. | Dharmapuri | July Aug Sep | Dec Jan | Dec Jan | April May |
| 8. | Coimbatore | April May June | July Aug Sep | Aug Sep Oct | Dec Jan |
| 9. | Periyar | April May June July | Aug Sep Oct | Aug Sep Oct Jan Feb | Dec Jan Feb April |
| 10. | Tiruchirapalli | June July | Aug Sep | Aug Sep Dec | Nov Dec Jan Mar April |
| 11. | Pudukottai | June July Aug Sep | Oct Jan Feb | Nov Dec Jan | Feb March May |
| 12. | Thanjavur | June July | Sep Oct | Aug Oct Nov Dec | Feb March April |
| 13. | Nagappattinam | May June | Sep Oct | Aug Sep Oct Jan Feb | Jan Feb March |
| 14. | Madurai | June July | Sep Oct | Aug Sep Oct Jan Feb | Dec Jan April May |
| 15. | Dindugul-Anna | April May June July | July Aug Sep Oct | Sep Oct Nov Dec Jan Feb | Dec Jan Feb Mar Aprl May |
| 16. | Ramanathapuram | Sep Oct Nov | Dec Jan Feb | Jan Feb Mar | April May June |
| 17. | Kamarajar | Sep Oct | Jan Feb March | March April | July Aug |
| 18. | Pasumpon Muthuramalinga Thevar | Sep Oct | Jan Feb | -- | -- |
| 19. | Tirunelveli Kattabomman | June July | Sep Oct | Oct Nov Mar April | May June |
| 20. | Chidambaranar | May March | Sep July | April Aug Sep | June July Jan Feb |
| 21. | The Nilgiris | June July | Jan Feb | Jan Feb March | May June |
| 22. | Kanniyakumari | June July | Sep Oct | Oct Nov | Feb March |

## TABLE IX (contd.)

## PEAK SOWING AND HARVESTING SEASONS

| Sl. No. | District | CHOLAM (IRRIGATED) | | CHOLAM (UN - IRRIGATED) | |
|---|---|---|---|---|---|
| | | Peak Sowing | Peak Harvesting Season | Peak Sowing | Peak Harvesting Season |
| 1 | 2 | 7 | 8 | 9 | 10 |
| 1. | Chengalpattu M.G.R. | -- | -- | June July | Oct Nove |
| 2. | South Arcot | July August | Jan Feb | -- | -- |
| 3. | Villupuram | July August | Jan Feb | -- | -- |
| 4. | North Arcot Ambedkar | Jan Feb | April May | Aug | December |
| 5. | Tiruvannamalai Sambuvarayar | Jan Feb | Oct Nov Dec | July Aug Sep | Oct Nov Dec |
| 6. | Salem | Aug Sep Feb March | Nov Dec May June | June July Aug | Sep Oct Nov |
| 7. | Dharmapuri | Aug May Jan | Dec May | July Aug | Dec January |
| 8. | Coimbatore | Jan Feb March | April May June | July Aug Sep Oct | Jan February |
| 9. | Periyar | April May | July | Jul Aug Jan Feb | Nov Dec April |
| 10. | Tiruchirapalli | Jan Feb April May | May April July August | Jun July Sep October | Aug Sep Nov December |
| 11. | Pudukottai | Feb March | June | September | December |
| 12. | Thanjavur | -- | -- | -- | -- |
| 13. | Nagappattinam | -- | -- | April May June | June July Aug |
| 14. | Madurai | April March | June July | Aug Sep | Dec Jan |
| 15. | Dindugul-Anna | -- | -- | June July Aug Sep Oct | Oct Nov Dec Jan Feb |
| 16. | Ramanathapuram | -- | -- | Sep Oct Nov | Dec Jan |
| 17. | Kamarajar | Feb March | May June July | Sep Oct | Dec Jan |
| 18. | Pasumpon Muthuramalinga Thevar | Jan Feb | April May | Sep Oct | Jan Dec |
| 19. | Tirunelveli Kattabomman | January | March April | Mar April | May June |
| 20. | Chidambaranar | March | May June | September | Dec Jan |
| 21. | The Nilgiris | -- | -- | July | October |
| 22. | Kanniyakumari | -- | -- | -- | -- |

TABLE IX (contd.)

PEAK SOWING AND HARVESTING SEASONS

| Sl. No. | District | CUMBU (IRRIGATED) Peak Sowing | CUMBU (IRRIGATED) Peak Harvesting Season | CUMBU (UN - IRRIGATED) Peak Sowing | CUMBU (UN - IRRIGATED) Peak Harvesting Season |
|---|---|---|---|---|---|
| 1 | 2 | 11 | 12 | 13 | 14 |
| 1. | Chengalpattu M.G.R. | -- | -- | June July | Oct November |
| 2. | South Arcot | April May | May June | July August | Sep October |
| 3. | Villupuram | April May | May June | July August | Sep October |
| 4. | North Arcot Ambedkar | Nov December | April May | August | December |
| 5. | Tiruvannamalai Sambuvarayar | April February March | May June July August | July August | August September |
| 6. | Salem | Feb Mar April | June | July | October |
| 7. | Dharmapuri | Mar April May | May July Aug | June July | August Sep |
| 8. | Coimbatore | Feb March Apr | May June July | July August | Sep October |
| 9. | Periyar | April March | July | July Aug Jan | Apr Nov Dec Mar |
| 10. | Tiruchirapalli | Jan to April | Apr May July Aug | June July | Aug September |
| 11. | Pudukottai | Feb March | June | July Aug Sep | December |
| 12. | Thanjavur | -- | -- | July | September |
| 13. | Nagappattinam | -- | -- | April May June | June July Aug |
| 14. | Madurai | April March | June July | Aug September | Dec January |
| 15. | Dindugul-Anna | Feb Mar Apr May June Sep October | May June July Aug September | July Aug September October | Oct November December January |
| 16. | Ramanathapuram | -- | -- | Oct November | Dec Jan Feb |
| 17. | Kamarajar | Feb March | May June July | Sep October | Dec Jan Feb |
| 18. | Pasumpon Muthuramalinga Thevar | Jan February | April May | Sep October | Jan December |
| 19. | Tirunelveli | April | May June | Oct November | Dec January |
| 20. | Kattabomman Chidambaranar | March | June | Oct November | January |
| 21. | The Nilgiris | July | Oct November | -- | -- |
| 22. | Kanniyakumari | -- | -- | -- | -- |

TABLE IX (contd.)

PEAK SOWING AND HARVESTING SEASONS

| Sl. No. | District | RAGI (IRRIGATED) Peak Sowing | RAGI (IRRIGATED) Peak Harvesting Season | RAGI (UN - IRRIGATED) Peak Sowing | RAGI (UN - IRRIGATED) Peak Harvesting Season |
|---|---|---|---|---|---|
| 1 | 2 | 15 | 16 | 17 | 18 |
| 1. | Chengalpattu M.G.R. | Jan February | April May | June July | Nov Dec |
| 2. | South Arcot | July August | Oct Nov | -- | -- |
| 3. | Villupuram | July August | Oct Novr | -- | -- |
| 4. | North Arcot Ambedkar | Nov December | April May | August | Dec |
| 5. | Tiruvannamalai Sambuvarayar | Nov Dec Jan Feb | Aprl May June | July Aug Sep | Nov Dec Jan |
| 6. | Salem | Feb Mar April | May June | June July | Sep Oct |
| 7. | Dharmapuri | Dec January | Feb March | July August | Nov Dec |
| 8. | Coimbatore | Dec Jan Feb | Mar Apr May | July August | Oct Nov |
| 9. | Periyar | June July Nov Dec | April July | July August | Nov Dec |
| 10. | Tiruchirapalli | Dec Jan April May | May Jun Sep Oct | June July | Sep Oct |
| 11. | Pudukottai | Feb March | June | June July Nov Dec | April Dec |
| 12. | Thanjavur | September | December | -- | -- |
| 13. | Nagappattinam | -- | -- | Apr May June | June July Aug |
| 14. | Madurai | July August | Nov December | Aug Sep | Dec Jan |
| 15. | Dindugul-Anna | Dec January | March April | Sep October | Dec Jan |
| 16. | Ramanathapuram | Oct November | Dec Jan Feb | Oct November | Dec Jan Feb |
| 17. | Kamarajar | May June | Dec Jan | Aug Sep Oct | Nov Dec Jan |
| 18. | Pasumpon Muthuramalinga Thevar | Jan February | April May | Sep October | Jan December |
| 19. | Tirunelveli Kattabomman | June July | Aug September | -- | -- |
| 20. | Chidambaranar | July | September | Sep October | January |
| 21. | The Nilgiris | May | Sep October | -- | -- |
| 22. | Kanniyakumari | -- | -- | -- | -- |

## TABLE IX (contd.)

## PEAK SOWING AND HARVESTING SEASONS

| Sl. No. | District | REDGRAM | | SUGARCANE | |
|---|---|---|---|---|---|
| | | Peak Sowing | Peak Harvesting Season | Peak Sowing | Peak Harvesting Season |
| 1 | 2 | 19 | 20 | 21 | 22 |
| 1. | Chengalpattu M.G.R. | June July | Dec January | Jan to April | Dec to March |
| 2. | South Arcot | July | Feb | Apr May Dec Jan Feb March | Nov Dec Jan Feb Mar |
| 3. | Villupuram | July | Feb | Apr May Dec Jan Feb March | Nov Dec Jan Feb March |
| 4. | North Arcot Ambedkar | July Aug | Jan | December | January |
| 5. | Tiruvannamalai Sambuvarayar | June July Aug | Nov Dec | Apr May Dec Jan Feb Mar | May June July Aug Oct Nov Dec Jan Feb Mar |
| 6. | Salem | -- | -- | Jan to June | Full Year |
| 7. | Dharmapuri | July Aug | Jan Dec | Jan to April | Feb to April |
| 8. | Coimbatore | July Aug Dec Jan | Jan Feb Apr May June | Dec Jan Feb Mar April May | Dec Jan Feb Mar Apr May June |
| 9. | Periyar | July Aug | Jan Feb | Apr May Dec Jan Feb March | Sep Oct Nov Dec Jan Feb Mar |
| 10. | Tiruchirapalli | Jan Feb July Aug | Jan Feb May June | Apr May Dec Jan Feb March | Sep Oct Nov Dec Jan Feb Mar |
| 11. | Pudukottai | July Aug | Jan Feb | Apr Dec Jan Feb Mar | Oct Nov Dec Jan Feb |
| 12. | Thanjavur | -- | -- | Jan Feb March | Dec Jan Feb |
| 13. | Nagappattinam | June July | Sep Oct | Apr May Dec Jan Feb Mar | Apr May Dec Jan Feb Mar |
| 14. | Madurai | Aug Sep | Jan February | Apr May June July Feb March | Apr May June Jan Feb Mach |
| 15. | Dindugul-Anna | June July Aug | Nov Dec Jan | Dec Jan Feb Mar June July | Nov Dec Jan Feb May June |
| 16. | Ramanathapuram | Oct Nov | Feb Mar | Oct Nov | Apr May |
| 17. | Kamarajar | June July Aug | Dec Jan Feb | July Aug Sep | May June July Oct Nov |
| 18. | Pasumpon Muthuramalinga Thevar | June July Aug | Nov Dec | Feb March | Oct Nov |
| 19. | Tirunelveli Kattabomman | Sep Oct | Dec Jan | Dec Jan Feb Mar Apr | Oct Nov Mar Jan Feb |
| 20. | Chidambaranar | -- | -- | -- | -- |
| 21. | The Nilgiris | -- | -- | July | June |
| 22. | Kanniyakumari | -- | -- | -- | -- |

## TABLE IX (contd.)

## PEAK SOWING AND HARVESTING SEASONS

| Sl. No. | District | COTTON (IRRIGATED) Peak Sowing | COTTON (IRRIGATED) Peak Harvesting Season | COTTON (UN - IRRIGATED) Peak Sowing | COTTON (UN - IRRIGATED) Peak Harvesting Season |
|---|---|---|---|---|---|
| 1 | 2 | 23 | 24 | 25 | 26 |
| 1. | Chengalpattu M.G.R. | Jan Feb | June July | -- | -- |
| 2. | South Arcot | July Aug Sep | April May | -- | -- |
| 3. | Villupuram | July Aug Sep | April May | -- | -- |
| 4. | North Arcot Ambedkar | -- | -- | Dec | Jan |
| 5. | Tiruvannamalai Sambuvarayar | -- | -- | June July Aug Sep Feb | Jan Feb Mar |
| 6. | Salem | Jan Mar | June July | Aug Sep Oct | Jan Feb Mar |
| 7. | Dharmapuri | Sep Oct | Feb Apr | Sep Oct | Feb Apr |
| 8. | Coimbatore | July Aug Sep Oct | Jan Feb Mar Apr | July Aug Sep Oct | Jan Feb Mar Apr |
| 9. | Periyar | Dec Jan | June July | Aug Sep Oct Feb Mar | June July Dec Jan Feb |
| 10. | Tiruchirapalli | Jan Feb | May June | Sep Oct | Jan Feb |
| 11. | Pudukottai | -- | -- | Feb Mar | Jan Feb |
| 12. | Thanjavur | Jan Feb Mar | May June July | -- | -- |
| 13. | Nagappattinam | -- | -- | Jan Feb Mar | May June July |
| 14. | Madurai | Sep Oct Feb Mar | June July Feb Mar | Sep Oct | Feb Mar |
| 15. | Dindugul-Anna | Sep Oct Feb Mar | Feb Mar July Aug | Sep Oct | Feb Mar |
| 16. | Ramanathapuram | Nov Dec | Apr May June | Nov Dec | Apr May June Mar |
| 17. | Kamarajar | Aug Sep Oct | Apr May | Feb Mar | -- |
| 18. | Pasumpon Muthuramalinga Thevar | Feb Mar | June July | Sep Oct | Jan Dec |
| 19. | Tirunelveli Kattabomman | Feb Mar | Aug Sep | Oct | Mar Apr |
| 20. | Chidambaranar | Mar | July Aug | Oct | Apr |
| 21. | The Nilgiris | -- | -- | Dec | July |
| 22. | Kanniyakumari | -- | -- | -- | -- |

## TABLE IX (contd.)

## PEAK SOWING AND HARVESTING SEASONS

| Sl. No. | District | GROUNDNUT (IRRIGATED) | | GROUNDNUT (UN - IRRIGATED) | |
|---|---|---|---|---|---|
| | | Peak Sowing | Peak Harvesting Season | Peak Sowing | Peak Harvesting Season |
| 1 | 2 | 27 | 28 | 29 | 30 |
| 1. | Chengalpattu M.G.R. | -- | -- | -- | -- |
| 2. | South Arcot | Apr May Dec Jan | June July | May June Nov Dec | Aug Sep Jan Feb |
| 3. | Villupuram | Apr May Dec Jan | June Juiy | May June Nov Dec | Aug Sep Jan Feb |
| 4. | North Arcot Ambedkar | Nov Dec | Apr | June July | Nov Dec |
| 5. | Tiruvannamalai Sambuvarayar | Apr | Dec Jan | Aug Dec | Nov Dec |
| 6. | Salem | Oct Nov | Jan Feb | June July Aug | Sep Oct Nov |
| 7. | Dharmapuri | Nov to Jan | Feb to May | July Aug | Oct to Dec |
| 8. | Coimbatore | Dec Jan | April May | July Aug Apr May | Nov Dec Aug Oct |
| 9. | Periyar | Dec Jan | Apr May | July Aug | Nov Dec |
| 10. | Tiruchirapalli | Apr May Nov | Apr Aug Sep | July Aug Nov | Feb Oct Nov |
| 11. | Pudukottai | June July Aug Oct | Oct Nov Jan Feb | Dec Jan | April |
| 12. | Thanjavur | Jan Feb | April May | July | Oct |
| 13. | Nagappattinam | Dec Jan | April May | June July | Oct Nov |
| 14. | Madurai | July Aug Dec Jan | Apr Oct Nov Mar | Aug Sep | Dec Jan |
| 15. | Dindugul-Anna | Dec Jan July Aug | Mar Apr Oct Nov | May June July Aug | Aug Sep Oct Nov |
| 16. | Ramanathapuram | Sep Oct | Dec Jan | Dec Jan | Feb Mar |
| 17. | Kamarajar | June July Aug | Apr May | Dec Jan | Sep Oct Nov |
| 18. | Pasumpon Muthuramalinga Thevar | Jan Dec | Oct Nov | July Aug | Oct Nov |
| 19. | Tirunelveli Kattabomman | June July Feb Mar | Sep Oct May June | May June Sep Oct | Dec Aug Sep Dec Jan |
| 20. | Chidambaranar. | Feb | May | Sep | Dec |
| 21. | The Nilgiris | -- | -- | -- | -- |
| 22. | Kanniyakumari | -- | -- | -- | -- |

## TABLE IX (contd.)

## PEAK SOWING AND HARVESTING SEASONS

| Sl. No. | District | GINGELLY (IRRIGATED) | | GINGELLY (UN - IRRIGATED) | |
|---|---|---|---|---|---|
| | | Peak Sowing | Peak Harvesting Season | Peak Sowing | Peak Harvesting Season |
| 1 | 2 | 31 | 32 | 33 | 34 |
| 1. | Chengalpattu M.G.R. | -- | -- | -- | -- |
| 2. | South Arcot | Apr May | June July | May June | Aug Sep |
| 3. | Villupuram | Apr May Dec Jan | Jun July Feb Mar | May Jun Oct Nov | Aug Sep Nov Dec |
| 4. | North Arcot Ambedkar | Apr | July Aug | Apr | June Aug |
| 5. | Tiruvannamalai Sambuvarayar | Jan Feb | Apr May | July | Nov Dec |
| 6. | Salem | Feb May | May June | June July | Sep Oct |
| 7. | Dharmapuri | Feb Apr | May June | April June | July Sep |
| 8. | Coimbatore | Dec Jan | Mar Apr | Nov | Feb |
| 9. | Periyar | Feb Mar | Apr May | July Aug | Nov Dec |
| 10. | Tiruchirapalli | Jan Feb | Apr May | June July Nov | Feb Sep Oct |
| 11. | Pudukottai | Jan | Apr | Aug Oct Dec | Nov Jan |
| 12. | Thanjavur | -- | -- | Jan Feb | Apr May |
| 13. | Nagappattinam | -- | -- | Jun Jul Dec Jan | Apr May Oct |
| 14. | Madurai | Feb Mar | May June | June July Sep Oct | Sep Oct Dec Jan |
| 15. | Dindugul-Anna | Dec Jan July Aug | Mar Apr Oct | Nov | May June July Aug |
| 16. | Ramanathapuram | July Aug | Sep Oct | Dec Jan | Apr May |
| 17. | Kamarajar | Sep Oct | Oct Nov Dec | May June | June July |
| 18. | Pasumpon Muthuramalinga Thevar | -- | -- | Oct Nov | Jan Dec |
| 19. | Tirunelveli Kattabomman | Feb Mar | May June | Noc Dec | Feb Mar |
| 20. | Chidambaranar | Mar | July | Oct Nov | Feb Mar |
| 21. | The Nilgiris | -- | -- | -- | -- |
| 22. | Kanniyakumari | -- | -- | -- | -- |

## TABLE IX (contd.)

## PEAK SOWING AND HARVESTING SEASONS

| Sl. No. | District | GREEN GRAM | | BLACK GRAM | |
|---|---|---|---|---|---|
| | | Peak Sowing | Peak Harvesting Season | Peak Sowing | Peak Harvesting Season, Peak Sowing |
| 1 | 2 | 35 | 36 | 37 | 38 |
| 1. | Chengalpattu M.G.R. | Jan Feb | Mar Apr | Jan Feb | Mar Apr |
| 2. | South Arcot | Aug Sep | Oct Nov | Aug Mar | May Oct Nov |
| 3. | Villupuram | Aug Sep | Oct Nov | Aug Mar | May Oct Nov |
| 4. | North Arcot Ambedkar | June July | Jan | June July | Jan |
| 5. | Tiruvannamalai Sambuvarayar | June July | Oct Nov | June July | Oct Nov Dec |
| 6. | Salem | June July | Aug Sep | -- | -- |
| 7. | Dharmapuri | Aug Sep | Dec Jan | Sep Oct | Nov Dec Jan |
| 8. | Coimbatore | July Aug Sep | Oct Nov Dec | July Aug Sep | Oct Nov Dec |
| 9. | Periyar | June July | Sep Oct | July Aug | Oct Nov |
| 10. | Tiruchirapalli | Jan Feb Mar July to Oct | Mar to May Aug Sep Nov Dec | Jan Feb July Aug | Mar to May Aug Sep Nov Dec |
| 11. | Pudukottai | Aug | Dec | Aug Oct | Oct Dec |
| 12. | Thanjavur | Jan Feb | Apr May | Jan Feb | Apr May |
| 13. | Nagappattinam | Jan Feb | Apr May | Jan Feb | Apr May |
| 14. | Madurai | Aug Sep | Nov Dec | Aug Sep | Nov Dec |
| 15. | Dindugul-Anna | June July Aug | Aug Sep Oct Nov | Aug Sep Oct | Aug Sep Oct Nov |
| 16. | Ramanathapuram | Oct Nov | Feb Mar | Oct Nov | Feb Mar |
| 17. | Kamarajar | Oct Nov | Nov Dec Jan | Oct Nov | Nov Dec |
| 18. | Pasumpon Muthuramalinga Thevar | June | Aug | June | Aug |
| 19. | Tirunelveli Kattabomman | Nov Dec | Nov Dec | Sep Oct | Dec Jan |
| 20. | Chidambaranar | July Aug | Sep Oct | July Aug | Sep Oct |
| 21. | The Nilgiris | -- | -- | -- | -- |
| 22. | Kanniyakumari | Feb Mar | June | Feb Mar | June |

## TABLE X

## GLOSSARY OF BOTANICAL, ENGLISH AND TAMIL NAMES OF CROPS

| Botanical | English | Tamil |
|---|---|---|
| 1 | 2 | 3 |
| Oryza Sativa | Paddy | Nellu |
| Sorghum Vulgare | Cholam | Cholam |
| Pennisetm typhoideum | Bulrush or spiked Millet | Cumbu |
| Eleusine cora cana | Ragi | Kelvaragu or Ragi Kappai |
| Satariaitalica | Italian Millet | Thinai |
| Paspalum Scrobiculatum | Kodo Millet | Varagu |
| Panicum Milliare | Samai | Samai |
| Panicum Miliaceum | Common Millet | Panivaraguor Kadaikanni |
| Panicum crasgalliver-Frumenta-cum | Sanwa Millet | Kudiraivalli |
| Zeamays | Maize | Makka Cholam or Thullukka Cholam |
| Triticum spp | Wheat | Godumai |
| Hordeum Vulgare | Barley | Barley |
| Phaseolus Mungo | Greengram | Pacchapayaru |
| Gajanus indicus | Redgram | Tuvarai |
| Phascolus radiatus | Blackgram | Ulundu |
| Cicer arietinum | Bengalgram | Kadalai |
| Dolichos lab lab | Field bean | Mochai |
| Phaseolusa conitifolius | Dewgram | Naripayaru Kallupayaru Tullikkapayaru |
| Vigna Cating | Cowgram Cowpea | Karamani Tattapayaru |
| Capsicum annum | Chillies | Milagai |
| Coriandrurm sativum | Coriander | Kothumali |
| Peper nigrum | Pepper | Milagu |
| Curcuma longa | Turmeric | Manjal |
| Allium sativum | Garlic | Vellaippundu |
| Zingileer Offenale | Ginger | Inji |
| Carum copticum | Omum; Bnishoop's weed | Omum |
| Saccharum officinarum | Sugarcane | Karumbu |
| Mangifera Indica | Mangoes | Mambazham |
| Musa sapientum | Plantains | Vazhapazham |
| Allium cepa | Onions | Vengayam |
| Solanumtuberosum | Potato | Urulaikkizhangu |

TABLE X (contd.)

GLOSSARY OF BOTANICAL, ENGLISH AND TAMIL NAMES OF CROPS (contd.)

| Botanical | English | Tamil |
|---|---|---|
| 1 | 2 | 3 |
| Arachis hypogea | Groundnut | Verkadalai, Nilakadalai |
| Seasamum indicum | Gingelly | Ellu |
| Ricinus Communis | Casteor | Amanakku or Kottaimuthu |
| Cocos nucifera | Coconut | Thengai |
| Linum usitatissimum | Linseed | Alivira |
| Braesicea spp | Rape and Mustard | Kadugu |
| Guizotia abyssinica | Nigerseed | Peyellu, uchchelu |
| Carthmaus tincorius | Safflower | Kusumbavrai |
| Gyossium spp | Cotton | Paruthi |
| Crotolaria juncca | Sunhemp | Sanappu or Sanai |
| Hibiscus Cannabins | Bombay hemp or Himlipatam Jute | Pulichhai or Pulimanji |
| Crochorus spp | Jute | Shana |
| Indigo fera Sumatran | Indigo | Avuri or nili |
| Nicotiena tabacum | Tobacco | Pugaiyilai |
| Areca cattcehu | Arecanut | Pakku |
| Coffee arabic | Coffee | Coffee |
| Camellia thea | Tea | Theilai |
| Piper betel | Betelvine | Vethilai |
| Cannabis Sativa | Indian hemp | Ganja |
| Cassia angustifolia | Senna | Surat Nilavirai or Nilavalai |
| Heva Brasilienis | Rubber | Rubber |
| Bitrus aurantifolia | Acid lime | Elumichai |
| Bitrus limon | Lemon | Kodi Elumichai |
| Brassica clavacca Varbullata | Cabbage | Muttaikose |
| Aoacardpum Occiemtable | Cashew | Munthiri |
| Vitis Vinifeia | Grape | Drakshai or Kodimunthiri |
| Psidrium guajarvs | Guava | Koyya |
| Aropcarpus Integrifolia | Jack | Pola |
| Hibiscus esculantus | Ladies Finger | Vendai |
| Citrus cincsin | Orange | Orange |
| Amanas Sutivus | Fine Apple | Annasi pazham |
| Apomaca Batalas | Sweet Potato | Sarkaraivalli |
| Mainhot utilissima | Tapioca | Maravalli |
| Carice papaya | Papaya | Pappali |
| Daucus Carot | Carrot | Carrot |
| Helianthus annus | Sunflower | Suriyakanthi |

**Processing & Laser Printing**
**at Computer Centre,**
**Directorate of Economics & Statistics, MADRAS - 600 006.**

GOVERNMENT CENTRAL PRESS, CHENNAI-600 079.